9.4.5. Construction Considerations

The shoring should be constructed utilizing a top-down method. Following the installation of the soldier or sheet piles, the soil is first partially excavated to allow for installation of the topmost row of internal bracing. For rakers, the staging will need to include installation of temporary rakers and their subsequent removal and replacement as the excavation advances. Following the installation of the topmost row of internal bracing, the excavation then proceeds, and each level of internal bracing should be installed as soon as practicable. The shoring designer should analyze each stage of internal bracing installation to ensure that the excavation has an adequate Factor of Safety.

For the soldier pile system, the lagging should be installed simultaneously as the excavation proceeds. To facilitate a tight connection between the lagging and the soils and to minimize settlement, any voids left behind the lagging should be filled with cement grout as the excavation advances. To continuously support the excavation, any unsupported height should not exceed 4 feet.

The anulus of the soldier pile beam borehole below the excavation bottom should be backfilled with concrete. Pea gravel may be used to backfill the hole from the excavation bottom to the top grade. If the soldier pile beams are to be retrieved after construction, they may be backfilled with a weaker cementitious slurry mix below the excavation bottom. If the contractor chooses to use a well-rounded uniform pea gravel material to fill the hole below the excavation bottom, a reduction of 33 percent should be applied to the passive soil resistance values provided in Table 6 to account for potential lateral yielding of the pea gravel backfill.

9.4.6. Shoring Performance Monitoring

Some means of monitoring the performance of the shoring system and nearby paved surfaces and structures is recommended. The monitoring should consist of periodic visual inspections and lateral and vertical surveying of the tops of the soldier / sheet piles and strategic survey points. It is recommended that a survey be performed before construction begins and then, as the excavation proceeds, the monitoring should be performed daily or whenever excavation activities are taking place. In addition, the Contractor should inspect the shoring daily and actively search for presence of cracks or excessive movements and report immediately to the shoring designer and the Geotechnical Engineer. This office can provide further recommendations of the monitoring when the design of the shoring system is finalized.

9.5. Seismic Design Parameters

Based on blowcount data obtained from the current field investigation and known geologic conditions, the site is classified as Site Class E, i.e., soft soil, in accordance with ASCE 7-16, Section 20.3.2. Given the values of the spectral acceleration parameters S_s and S_1 and the Site Class E, a site-specific ground motion hazard analysis was required per Section 11.4.8 of ASCE 7-16.

The ground motion hazard analysis was performed in accordance with ASCE 7-16, Section 21.2 and required the evaluation of deterministic (MCE_R) ground motions and probabilistic (MCE_R) ground motions.

For the deterministic hazard analysis (DSHA) the closest 4 faults to the site listed in Table 2 were considered, assuming an average shear wave velocity in the top 30 meters (Vs_{30}) of 150 meters per second. The DSHA acceleration response spectrum (ARS) was determined using the Next Generation Attenuation (NGA) – West2 models. The NGA-West2 models were developed as part of a multidisciplinary research program coordinated by the Lifelines Program of the Pacific Earthquake Engineering Research Center (PEER), in partnership with the U.S. Geologic Survey (USGS) and the Southern California Earthquake Center (SCEC). Using the Excel spreadsheet developed by Seyhan (2015), the 84th-percentile median spectral acceleration values (Sa_{RotD50}) were calculated based on the equally weighted models by:

- Abrahamson and Silva (2014);
- Boore et al. (2014);
- Campbell and Bozorgnia (2014); and
- Chiou and Youngs (2014).

The 84th-percentile median spectral acceleration values (Sa_{RotD50}) were subsequently converted to risk-targeted maximum rotated direction ($Sa_{RotD100}$) values using the procedure suggested by Shahi and Baker (2014) and adjusted further by the risk coefficients provided in the web tool https://www.seaoc.org/page/seismicdesignmaptool.

The probabilistic seismic hazard analyses (PSHA) were performed for an earthquake event with a return period of 2,475 years, utilizing the USGS Unified Hazard tool (https://earthquake.usgs.gov/hazards/interactive/) for the dynamic: conterminous US 2014 update (v4.2.0) using a return period of 2,475 years. For the subject site the website utilizes an assumed average shear wave velocity in the top 30 meters (Vs_{30}) of 180 meters per second, which corresponds to a Site Class D/E (soft soil).

The seismic spectral acceleration parameters to be used in the design for buildings and structures subject to seismic shaking are provided in Table 7 below. The design spectrum and a summary of the site coefficients are provided in Appendix C.

Table 7
2019 CBC and ASCE 7-16 Seismic Design Parameters
Referenced Site Latitude and Longitude: 37.346191°, -121.937395°

Site Class Table 20.3-1 ASCE 7-16		E
Coefficients for the Maximum Considered Earthquake, MCE_R, for Site Class B	Short Period (0.2 seconds), S_S	1.5*
	1 Second Period, S_1	0.6*
Coefficients for the Maximum Considered Earthquake, MCE_R (Site Modified)	Short Period (0.2 seconds), S_{MS}	1.44**
	1 Second Period, S_{M1}	2.76**
Coefficients for the Design Earthquake	Short Period (0.2 seconds), S_{DS}	0.96**
	1 Second Period, S_{D1}	1.84**
Design PGA (risk-targeted maximum rotated direction)		0.35g**
Site Modified Peak Ground Acceleration PGA_M (geometric mean)		0.605g*

* Values obtained from Structural Engineers Association of California (SEAOC) and the Office of Statewide Health Planning and Development (OSHPD) website application, https://www.seaoc.org/page/seismicdesignmaptool **based on ASCE7-16 and 2018 International Building Code**.

** These parameters were obtained from a site-specific ground motion hazard analysis as required per ASCE 7-16, Section 21.2.

9.6. Mat Foundation

The proposed residential / retail building may be supported on a conventional mat foundation. An advantage of a mat foundation for this project is the reduction of the applied pressures on the relatively soft subgrade and the suitability for ease of installation of a reliable waterproofing system.

9.6.1. Design Parameters for the Mat Foundation

Recommendations for the design of the mat foundation for the proposed building are provided in Table 8 below. The mat foundation should be designed and reinforced in accordance with the recommendations of the Structural Engineer and should conform to the requirements of the 2019 CBC.

The recommendations provided herein do not account for eccentric loads or localized areas where vertical stress redistributions may be encountered. Once the foundation configuration and loads are finalized, this office should be contacted to evaluate this specific foundation configuration and loading condition prior to finalization of the mat foundation design.

Table 8
Geotechnical Design Parameters
Mat Foundation

Embedment depth	• Between 12 and 15 feet
Dimensions (feet)	• Triangularly shaped with side lengths of approximately 250 feet by 137 feet by 283 feet (max dimensions)
Allowable Bearing Pressure	• Average allowable bearing pressure 2,000 psf • The allowable bearing value may be increased by one-third for transient live loads from wind and seismic loading.
Estimated Settlement	• Approximate 1.5 inches of static settlement. • Approximate 1.5 inches of dynamic settlement • Combined (static plus dynamic) differential settlement of approximately 1.5 inches over a distance of 30 feet.
Modulus of Subgrade Reaction	• For design of the mat foundations, a reference modulus of subgrade reaction k_1 of 35 pci derived for a square bearing plate with 1-foot x 1-foot dimensions may be used. For the on-site clayey soils, the modulus of subgrade reaction k (in pci) for the design of a concrete of a given dimension can be calculated as: $$k = k_1 \frac{1 + 0.5 * \frac{B}{L}}{1.5 * B}$$ Where B and L are the governing width and the length of the element in feet, but no more than 14 times the thickness of the mat foundation.
Swelling Pressure (No Factor of Safety)	• Foundations should be designed to withstand an upward swelling pressure of 15 psf
Allowable Adhesion at the base (incorporates Factor of Safety of 1.5)	• 500 psf • Adhesion to be multiplied by contact area per 2019 CBC Section 1806.3.2.
Allowable Lateral Passive Resistance (incorporates Factor of Safety of 2)	• 240 /120 pcf (above/below groundwater) (EFD, equivalent fluid density) • The passive resistance derived of the upper 12 inches should be neglected
Allowable Combined Lateral Resistance	• Total allowable resistance to lateral loads can be calculated by combining lateral resistance due to adhesion at the base and lateral passive resistance. • Passive resistance values may be increased by one-third when considering transient wind or seismic loading
Uplift Capacity	• The weight of the soil that contributes to the uplift capacity can be estimated as a zone defined by an angle of 30 degrees from the vertical projected from the top edge of the mat to the adjacent grade. • A total unit weight of 125 pcf may be used for the soil. • The shallowest depth of embedment from the adjacent grade shall be used in the estimations.

9.6.2. Groundwater Considerations

Building basement slabs will extend well below the design groundwater level and will be subject to hydrostatic uplift pressure. For the analyses of hydrostatic pressure and building uplift pressure, we recommend that a groundwater level at a depth of about 4 feet below the existing grade be assumed. Basement walls and mat foundations should incorporate a complete waterproofing system. Waterproofing system should be designed by an Engineer with extensive experience in waterproofing for basement walls for residential or commercial use.

9.7. Shallow Foundations Adjacent to Utility Trenches

The bottom of any trenches that are required for any buried utilities should be kept outside a zone defined by a 1(H):1(V) plane projected downward from the outside bottom edge of any existing or proposed foundation. Backfill materials and procedures shall conform to the recommendations provided in the "Site Preparation" and "General Site Grading Recommendations" sections of this report. If any utilities need to be placed within the zone of influence, the utility conduit (pipes, cables) should be designed to account for the increased surcharge from the foundation pressures and to withstand potential differential settlement between the surcharged and unsurcharged segments of the pipe. Generally, the utility conduits within the impacted zone should be protected by concrete encasement or utilidors.

For utility conduits that cross underneath foundations the piping and encasement should be designed to withstand differential settlements of up to 1 inch over a distance equal to half of the depth of the pipe crown below the bottom of the foundation element. Tetra Tech should be contacted to review any specific utility interaction configurations and their proposed mitigation.

9.8. Exterior Concrete Slabs on Grade

Exterior slabs should be placed on subgrade prepared in accordance with the recommendations provided in the "Site Preparation" section of this report. A Structural Engineer or an Engineer specialized in concrete design should be consulted if cracking of the exterior slabs is to be minimized. As a minimum for exterior walkways, it is recommended that narrow strip concrete slabs, such as sidewalks, be reinforced with at least No.4 reinforcing bars placed longitudinally at 18 inches on center. Wide exterior slabs should be reinforced with at least No.4 reinforcing bars placed 18 inches on center, each way. Reinforcement should extend through the control joints to reduce the potential for differential movement.

Control joints should be provided in concrete slabs-on-grade as recommended by American Concrete Institute (ACI PRC-224.3-95) guidelines and at a maximum spacing (in feet) of 2 to 3 times of the slab thickness (in inches), but generally no more than 10 feet. All joints should form approximately square patterns to reduce potential for randomly oriented shrinkage cracks. The control joints should be tooled at the time of the pour or sawcut to ¼ of slab depth within 6 to 8 hours of concrete placement. All joints in flatwork should be sealed to prevent moisture, vermin, or foreign material intrusion. Precautions should be taken to prevent curling of slabs.

9.9. Basement Walls

Buried building walls for the subterranean parking lot level will act as basement walls which will support lateral earth pressures.

9.9.1. Lateral Loading

The 2019 CBC requires that basement walls be designed for at-rest earth pressures for static conditions. The design values presented in Table 9 below were developed based on a level backfill condition. In addition, it is required that a drainage system will be installed behind the wall so that external water pressure will not develop. If a drainage system is not installed, hydrostatic pressures will need to be incorporated into the design. A design groundwater depth of 4 feet may be used to calculate the hydrostatic pressures acting on the basement walls.

Based on the Section 1803.5.12 of the 2019 CBC the design of retaining structures higher than 6 feet, as measured from the bottom of the footing, needs to consider seismically induced lateral earth pressures. According to the 2019 CBC the seismically induced lateral earth pressures should be determined using the design earthquake ground motions. Based on the seismic design parameters provided in Table 7 of this report, the Design Peak Ground Acceleration (PGA) at the site is approximately 0.35g. The seismically induced earth pressure increments were estimated using the method recommended by Agusti and Sitar (2013).

The combined static and seismic lateral passive earth pressures during the design seismic event were computed as recommended by Taciroglu (2013). The calculated passive earth pressures are included in Table 9.

Basement walls should be appropriately waterproofed in accordance with 2019 CBC Section 1805.3. The on-site soils are predominately fine-grained and have a potential for expansion. Therefore, the on-site soils should not be re-used for backfill within 2 feet behind basement walls. The backfill within at least 2 feet immediately behind the basement walls should be imported materials with an Expansion Index of less than 20 and fines content (passing #200 sieve) of less than 15 percent. Where bare ground is present behind the top of the wall, the backfill should be capped with a concrete swale or with at least 12 inches of relatively impervious clayey material and sloped to prevent ponding of water. The granular backfill should be moisture-conditioned to at least 110 percent of optimum moisture content and compacted in loose lifts not more than 8 inches to at least 90 percent of the maximum dry density as evaluated by the latest version of ASTM D1557.

Table 9
Geotechnical Design Parameters for Basement Walls

At rest Pressure for Non-yielding Walls, i.e., Basement Walls		
Static pressure (psf)	Level ground behind wall (above groundwater)	$62z + 0.52Q$
	Level ground behind wall (below groundwater at depth $z > z_w$)	$62z_w + 95(z - z_w) + 0.52Q$
Seismic pressure increment (psf)	Level ground behind wall	$30z$
Passive Pressure Resistance		
Static resistance (psf) (incorporates Factor of Safety of 2)	Level ground behind wall (above groundwater)	$180z_1$
Seismic ultimate resistance (psf) (No Factor of Safety included)		$275z_1$
Static resistance (psf) (incorporates Factor of Safety of 2)	Level ground behind wall (below groundwater at depth $z_1 > z_w$)	$180z_w + 90\ (z_1 - z_w)$
Seismic ultimate resistance (psf) (No Factor of Safety included)		$275z_w + 137\ (z_1 - z_w)$

Notes:
- Lateral pressures due to seismic loading are based on a PGA=0.35g.
- The appropriate total seismic force (at rest plus seismic increment for non-yielding walls) should be calculated be assuming a downward increasing tringle equivalent fluid pressure distribution. The resulting force should be assumed to act at 1/3 of the height of the wall above the heel of the wall.
- Pressures are based on soil with $\phi = 29^o$, $c = 0$ psf, $\gamma_t = 125$ pcf (above and below groundwater)

Legend:
z … Depth (ft) below the grade behind the wall – depth measured from the ground surface to the depth where the soil lateral pressure is being evaluated.
z_1 … Depth (ft) below the grade where passive conditions apply, i.e., usually in front of the wall – depth measured from the ground surface to the depth where the soil lateral pressure is being evaluated.
z_w … Depth to groundwater (ft) – depth measured from the ground surface to the groundwater (a constant), $z_w = 4$ feet.
Q … Uniform live surcharge (psf) within a 1(H):1(V) plane drawn upward from the heel of the wall footing.

If the basement walls are built in contact with the native expansive soils, the walls should be designed for an additional uniform lateral swelling pressure of 15 psf acting over the full height of the wall.

9.10. Uplift of Buried Structures

Structures founded at depths greater than 4 feet should be designed to resist uplift forces due to buoyancy exerted by groundwater below such depth to prevent buried structures including utilities/pipelines from floating or shifting upward. The designer must consider all the downward and upward forces on the structures and design for the worst-case scenario.

9.11. Portland Cement Concrete (PCC) Pavement Design

9.11.1. Pavement Structural Section

Pavements are anticipated for the entrance driveway to the site. The pavement subgrade should be prepared as recommended in Section 9.3 of this report. The recommended PCC pavement sections are presented in Table 10 below. Tetra Tech does not practice in the field of structural PCC pavement structural design and applies pavement section design method per ACI 330-08 based on the subgrade soil materials and the geotechnical conditions. Design and detailing of the reinforcement, jointing, doweling, mix design, concrete placement, curing, and specifications should be performed in accordance with ACI recommendations.

The PCC pavement sections were designed for a 20-year design life and assumed average daily truck traffic (ADTT) of 25. Contraction, construction, and isolation joints should be placed per ACI recommendations. The design assumes that 8 inches of Aggregate Base Materials will be placed on top of the compacted subgrade. The aggregate base materials should conform to the Specifications for Public Works Construction (Green Book) Section 200-2. The aggregate base course should be compacted to 95 percent or more of the relative density, as evaluated by the latest version of ASTM D1557.

The design of the pavement assumes that the Portland cement concrete will have a 28-day flexural strength (modulus of rupture determined by the third-point method) of at least 550 psi (equivalent compressive strength of about 4,000 psi) or 650 psi (equivalent compressive strength of about 5,000 psi). A modulus of subgrade reaction (*k* value) of 75 pci was assumed for the top of the compacted subgrade soils.

Table 10
Portland Cement Concrete Pavement Sections

Subgrade Soil		Lean Clay			
Modulus of Subgrade Reaction, k		75 pci			
Thickness of Aggregate Base Material		8 inches			
PCC Pavement 28-day concrete compressive strength		4,000 psi		5,000 psi	
ADTT	**Pavement Traffic Description**	**PCC Thickness (inches)**	**Max Joint Spacing (feet)**	**PCC Thickness (inches)**	**Max Joint Spacing (feet)**
25	Shopping Center Entrance and Service Lanes	6	11	5	10

9.11.2. Construction Considerations

Paved areas should be properly sloped, and surface drainage facilities should be established to reduce water infiltration into the pavement subgrade. Curbing located adjacent to paved areas

should be founded in the soil subgrade in order to provide a cutoff to reduce water infiltration into the base course.

9.12. Feasibility of Onsite Stormwater Infiltration

Given the presence of native fine-grained soils (i.e., lean clay) from the ground surface to a depth of at least 30 feet, and the presence of shallow groundwater (e.g., historical high groundwater at a depth of 4 feet), The onsite stormwater infiltration is not considered feasible.

9.13. Soil Corrosion

The corrosion potential of the on-site materials to buried concrete and steel was evaluated based on laboratory testing. Table 11 below presents the results of the corrosivity testing.

Table 11
Corrosivity Test Results

Boring ID	Sample ID	Depth (feet)	pH CTM 643	Minimum Resistivity (ohm-cm) CTM 643	Soluble Sulfate Content (ppm / %) CTM 417	Soluble Chloride Content (ppm / %) CTM 422
Tt-1	SK-1	0-5	9.1	3,458	22/0.0022	20/0.0020
Tt-2	SPT-3	10-11.5	7.9	1,010	510/0.0510	25/0.0025

Per 2019 CBC, Section 1904.1, concrete subject to exposure to sulfates shall comply with the requirements set forth in ACI 318, Section 19.3. Based on the measured water-soluble sulfate results the exposure of buried concrete to sulfate attack should be considered "not a concern", i.e., exposure class S0 per ACI 318, Table 19.3.1.1. Consequently, injurious sulfate attack is not a concern for concrete with a minimum 28-day compressive strength of 2,500 psi.

Per 2019 CBC, Section 1904.1, concrete reinforcement should be protected from corrosion and exposure to chlorides in accordance with ACI 318, Section 19.3.

The evaluation of potential for corrosion of buried metals was based on the minimum resistivity per NACE (1984) and our experience with similar soils. The on-site soils are anticipated to have a "moderately corrosive" potential to buried ferrous metals. A corrosion specialist should be consulted regarding suitable types of piping and necessary protection for underground metal conduits. The corrosion potential of the on-site soils should be verified during construction for each encountered soil type. Imported fill materials should be tested prior to placement to confirm that their corrosion potential is not more severe than the one assumed for the project.

9.14. Drainage Control

The intent of this section is to provide general information regarding the control of surface water. The control of surface water is essential to the satisfactory performance of the building

construction and site improvements. Surface water should be controlled so that conditions of uniform moisture are maintained beneath and adjacent to the structure, even during periods of heavy rainfall. The following recommendations should be considered as minimal.

- Ponding and areas of low flow gradients should be avoided.
- Paved surfaces within 10 feet from the building foundation should be provided with a gradient of at least 2 percent sloping away from improvements.
- Bare soil, e.g., planters, within 10 feet of the structure should be sloped away from the improvement at a gradient of 5 percent.
- Positive drainage devices, such as graded swales, paved ditches, and/or catch basins should be employed to accumulate and convey water to appropriate discharge points.
- Concrete walks and flatwork should not obstruct the free flow of surface water.
- Area drains should be recessed below grade to allow free flow of water into the basin.
- Enclosed raised planters should be sealed at the bottom and provided with an ample flow gradient to a drainage device. Recessed planters and landscaped areas should be provided with area inlet and subsurface drainpipes.
- To the extent practicable, planters should not be located adjacent to the structure. If planters are to be located adjacent to the structure, the planters should be positively sealed, should incorporate a subdrain, and should be provided with free discharge capacity to a drainage device.
- Planting areas at grade should be provided with positive drainage. Wherever possible, the grade of exposed soil areas should be established above adjacent paved grades. Drainage devices and curbing should be provided to prevent runoff from adjacent pavement or walks into planted areas.
- Gutter and downspout systems should be provided to capture discharge from roof areas. The accumulated roof water should be conveyed to an off-site disposal area by a pipe or concrete swale system.
- Landscape watering should be performed judiciously to preclude either soaking or desiccation of soils. The watering should be such that it just sustains plant growth without excessive infiltration. Sprinkler systems should be checked periodically to detect leakage and irrigation efforts should be reduced or halted during the rainy season.

10. GENERAL SITE GRADING RECOMMENDATIONS

The intent of this section is to provide general information regarding the site grading. Site grading operations should conform with applicable local building and safety codes and to the rules and regulations of those governmental agencies having jurisdiction over the subject construction.

The grading contractor is responsible for notifying governmental agencies, as required, the Geotechnical Engineer at the start of site cleanup, at the initiation of grading, and any time that grading operations are resumed after an interruption. Each step of the grading should be accepted in a specific area by the Geotechnical Engineer, and where required, should be approved by the applicable governmental agencies prior to proceeding with subsequent work.

The following site grading recommendations should be regarded as minimal. The site grading recommendations should be incorporated into the project plans and specifications.

1. Prior to grading, existing vegetation, trash, surface structures and debris should be removed and disposed off-site at a legal dumpsite. Any existing utility lines, or other subsurface structures which are not to be utilized, should be removed, destroyed, or abandoned in compliance with current governmental regulations.

2. Subsequent to cleanup operations, and prior to initial grading, a reasonable search should be made for subsurface obstructions and/or possible loose fill or detrimental soil types. This search should be conducted by the contractor, with advice from and under the observation of the Geotechnical Engineer.

3. Prior to the placement of fill or foundations within the building area, the site should be prepared in accordance with the recommendations presented in the section "Site Preparation" of this report. All undocumented fill or disturbed soils within the building areas should be removed and processed as recommended by the Geotechnical Engineer.

4. The exposed subgrade and/or excavation bottom should be observed and approved by the Geotechnical Engineer for conformance with the intent of the recommendations presented in this report and prior to any further processing or fill placement. <u>It should be understood that the actual encountered conditions may warrant excavation and/or subgrade preparation beyond the extent recommended and/or anticipated in this report.</u>

5. On-site inorganic granular soils that are free of debris or contamination are considered suitable for placement as compacted fill. Any rock or other soil fragments greater than 3 inches in size should not be placed within 5 feet of the foundation subgrade.

6. Any imported fill material required for backfill or grading should be tested and approved prior to delivery to the site.

7. Visual observations and field tests should be performed during grading by a Geotechnical Engineer. This is necessary to assist the contractor in obtaining the proper moisture content and required degree of compaction. Wherever, in the opinion of the Geotechnical Engineer,

an unsatisfactory condition is being created in any area, whether by cutting or filling, the work should not proceed in that area until the condition has been corrected.

11. DESIGN REVIEW AND CONSTRUCTION MONITORING

Geotechnical review of plans and specifications and participation during construction are an integral part of the geotechnical design practice. The following sections present our recommendations relative to the review of construction documents and the monitoring of construction activities.

11.1. Plans and Specifications

Upon completion, the civil, structural, and shoring design plans and specifications should be reviewed and approved by Tetra Tech prior to submittal for issuance of grading and construction permit and prior to bidding of construction tasks as the geotechnical recommendations may need to be re-evaluated based on the actual design configuration and loads. This review is necessary to evaluate whether the recommendations contained in this report have been incorporated into the project plans and specifications as intended.

11.2. Construction Monitoring

The objective of the construction quality assurance (CQA) is to assist in the construction of the soils and soils-structure interaction components of the project. Continuous observation of site excavation, processing and assessment of fill materials, fill placement, ground improvement installation, and other site grading operations by a representative of the Geotechnical Engineer should be implemented during construction to allow for evaluation of the geotechnical-related conditions as they are encountered. This process provides the Geotechnical Engineer with the opportunity to recommend appropriate revisions as needed.

11.3. Grading Observations

The Geotechnical Engineer should observe the excavation, subgrade preparation for building foundations, concrete slabs, pipelines, and pavements, and fill placement so that appropriate modifications to the design, extent, or procedure may be provided, as necessary, should conditions encountered during grading differ from the design assumptions.

11.4. Foundation Subgrade Observations

The Geotechnical Engineer should observe and evaluate the presence of satisfactory materials at the mat foundation subgrade. The foundations excavations should be observed by the Geotechnical Engineer to verify if soft or loose soils or other unsatisfactory materials are encountered, and whether or not such materials should be removed and replaced with compacted fill prior to pouring the mat foundation.

11.5. Pavement Construction Observations

Preparation of the pavement subgrade and the placement of base course and pavement sections should be observed by the Geotechnical Engineer. Careful observation is recommended to

evaluate that the pavement subgrade is uniformly compacted, and the recommended pavement and base course thicknesses are achieved.

11.6. Construction Quality Assurance Reporting

The following list is intended to provide basic minimum guidelines for the reporting during the excavation and backfilling operations:

- A Daily Field Report should be generated each time a representative of the Geotechnical Engineer is performing QA work at the site.
- The Daily Field Reports should contain, at a minimum, a detailed description of the field activities, utilized equipment, areas of work, date, time, weather, and locations and results of all observations and performed tests.
- Provisions should be made for vertical and horizontal control for recording observations and test locations.
- A complete set of Daily Field Reports should be submitted as a part of formal final reporting.

12. LIMITATIONS

The recommendations and opinions expressed in this report are based on Tetra Tech's review of background documents and on information obtained from field explorations and associated laboratory testing. It should be noted that this study did not evaluate the possible presence of hazardous materials on any portion of the site.

Due to the limited nature of the field explorations, conditions not observed and described in this report may be present on the site. Uncertainties relative to subsurface conditions can be reduced through additional subsurface exploration. Additional subsurface evaluation and laboratory testing can be performed upon request. It should be understood that conditions different from those anticipated in this report may be encountered during grading operations, for example, the extent of unsuitable soil and the associated additional effort required to mitigate them.

Site conditions, including groundwater level, can change with time as a result of natural processes or the activities of man at the subject site or at nearby sites. Changes to the applicable laws, regulations, codes, and standards of practice may occur as a result of government action or the broadening of knowledge. The findings of this report may, therefore, be invalidated over time, in part or in whole, by changes over which Tetra Tech has no control. Therefore, this report should be reviewed and recertified by Tetra Tech if it were to be used for a project design commencing more than one year after the date of issuance of this report.

Tetra Tech's recommendations for this site are, to a high degree, dependent upon appropriate quality control of subgrade preparation, fill placement, and foundation construction. Accordingly, the recommendations are made contingent upon the opportunity for Tetra Tech to observe grading operations and foundation excavations for the proposed construction. If parties other than Tetra Tech are engaged to provide such services, such parties are automatically assuming complete responsibility as the Geotechnical Engineer of Record for the project and are deemed concurring with the recommendations in this report or are obligated to provide alternative recommendations.

This document is intended to be used only in its entirety. No portion of the document, by itself, is designed to completely represent any aspect of the project described herein. Tetra Tech should be contacted if the reader requires additional information or has questions regarding the content, interpretations presented, or completeness of this document. Reliance by others on the data presented herein or for purposes other than those stated in the text is authorized only if so permitted in writing by Tetra Tech. It should be understood that such an authorization may incur additional expenses and charges.

Tetra Tech has endeavored to perform its evaluation using the degree of care and skill ordinarily exercised under similar circumstances by reputable geotechnical professionals with experience in this area in similar soil conditions. No other warranty, either expressed or implied, is made as to the conclusions and recommendations contained in this report.

13. SELECTED REFERENCES

Abrahamson, N. A., Silva, W. J., and Kamai, R., 2014. Summary of the ASK14 ground motion relation for active crustal regions, *Earthquake Spectra 30:3*, 1025–1055.

Arcadis U.S. Inc. 2020, Site Conceptual Model and Low-Threat Closure Policy request, Former Unocal Site No. 306426, 2665 The Alameda, Santa Clara County, California 95050, Santa Clara County LOP Case No.: 07S1W02Q02f, dated May 5, 2020.

American Concrete Institute (ACI 318R-14), 2014. Building Code Requirements for Structural Concrete and Commentary, 2014.

American Concrete Institute (ACI 330), 2008. Guide for the Design and Construction of Concrete Parking Lots.

Agusti, G.C., and Sitar, N. (2013). "Seismic earth pressures on retaining structures in cohesive soils," Report submitted to the California Department of Transportation (Caltrans) under Contract No. 65A0367 and NSF-NEES-CR Grant No. CMMI-0936376: Seismic earth pressures on retaining structures. Report No. UCB GT 13-02.

ASCE 7-16, Minimum Design Loads and Associated Criteria for Buildings and Other Structures.

Boore, D.M., Stewart, J.P., Seyhan, E. and Atkinson, G.M., 2014. "NGA-West2 Equations for Predicting PGA, PGV, and 5% Damped PSA for Shallow Crustal Earthquakes". *Earthquake Spectra* 30:3, 1057-1085.

California Building Standards Commission, 2019 California Building Code, California Code of Regulations Title 24, Based on the 2018 International Building Code.

California Department of Conservation, Division of Mines and Geology, 2008, Guidelines for Evaluation and Mitigation of Seismic Hazards in California: Special Publication 117A.

California Geologic Survey, 2002, State of California, Seismic Hazard Zones Official Map for the San Jose West 7.5-Minute Quadrangle; released February 7, 2002, Scale 1:24,000.

California Department of Conservation, Division of Mines and Geology, 2002, Seismic Hazard Zone Report for the San Jose West 7.5-Minute Quadrangle, Santa Clara County, California, Seismic Hazard Zone Report 058, Released 2002, updated October 10, 2005.

California Geological Survey and the California Governor's Office of Emergency Services, 2021. Tsunami Hazard Area Map, Santa Clara County; dated July 8, 2021, displayed at multiple scales.

California Department of Transportation (CALTRANS), 2017. Highway Design Manual, Sixth Edition, November 20, 2017.

California Department of Transportation (CALTRANS), 2011, Trenching and Shoring Manual.

California Department of Transportation (CALTRANS), 2012, Corrosion Guidelines. Division of Engineering and Testing Services, Corrosion Technology Branch.

Campbell, K.M. and Bozorgnia, Y., 2014. "NGA-West2 Ground Motion Model for the Average Horizontal Components of PGA, PGV, and 5% Damped Linear Acceleration Response Spectra". *Earthquake Spectra* 30:3, 1087-1115.

Cetin, O.K., Bilge, T. H., Wu J., Kammerer A. M., and Seed R. B., 2009. Probabilistic Model for the Assessment of Cyclically Induced Reconsoidation (Volumetric) Settlements. Journal of Geotechnical and Geoenvironmental Engineering, ASCE, March 2009.

Chiou, B.S. and Youngs, R.R., 2014. "Update of the Chiou and Youngs NGA Model for the Average Horizontal Component of Peak Ground Motion and Response Spectra". *Earthquake Spectra* 30:3, 1117-1153.

Dibblee, T.W. and Minch, J.A., 2007, Geologic Map of the Cupertino and San Jose West 7.5-Minute Quadrangles, Santa Clara and Santa Cruz Counties, California, Dibblee Foundation Map DF-351, scale 1:24,000.

Historical Aerials by Netroline from https://www.historicaerials.com/viewer, accessed on May 1, 2021

Jennings, C. W., and Bryant, W. A., 2010, Fault Activity Map of California, California Geological Survey, Data Map No. 6, Map scale 1:750,000.

Kamai, R., Abrahamson, N.A. and Silva, W.J., 2014. "Nonlinear Horizontal Site Amplification for Constraining the NGA-West2 GMPEs". *Earthquake Spectra* 30:3, 1223-1240.

Kenneth Rodrigues & Partners, Inc. 2021, Preliminary Development Plan, Sheets A1 Through A3, 2655 The Alameda, Santa Clara, California, dated December 2021.

National Association of Corrosion Engineers (NACE), 1984. Corrosion Basics, An Introduction, LS Van Delinder, ed., Houston, TX.

Pacific Environmental Group, Inc.,1994, Underground Storage Tank Removal Activities, Unocal Service Station 0715, 2665 The Alameda, Santa Clara County, California, dated January 25, 1994.

Pradel, D., 1998a, Procedure to Evaluate Earthquake-Induced Settlements in Dry Sandy Soils: Journal of Geotechnical and Geoenvironmental Engineering, dated April, pp. 364-368.

Pradel, D., 1998b, Erratum to Procedure to Evaluate Earthquake-Induced Settlements in Dry Sandy Soils: Journal of Geotechnical and Geoenvironmental Engineering, dated October, p. 1048.

Seyhan, E., 2014. "Weighted Average of 2014 NGA-West2 GMPEs", Excel Spreadsheets, updated April 14, 2015.

Shahi, S.K. and Baker, J.W., 2014, NGA-West2 models for ground-motion directivity, Earthquake Spectra, 30(3), pp. 1285-1300.

Southern California Earthquake Center, 1999. Recommended Procedures for Implementation of DMG Special Publication 117, Guidelines for Analyzing and Mitigating Liquefaction in California. Dated March.

Stantec Consulting Corporation, 2011, Additional Investigation Report, Chevron 306426, (Former Unocal 0715, 2665 The Alameda, Santa Clara County, California, dated July 29, 2011.

Taciroglu, E., Shamsabadi, A., and Shi-Yu X., 2013. Development of Improved Guidelines for Analysis and Design of Earth Retaining Structures. UCLA-SGEL Report 2013/02. Caltrans Final Report No. CA13-2270. July 2013.

Tokimatsu, K. and Seed, H.B., 1987, Evaluation of settlement in sand due to earthquake shaking, Journal of Geotechnical Engineering, ASCE, 113(8), p. 861-878.

Ventura County, 2011. Ventura County Technical Guidance Manual for Stormwater Quality Control Measures. Prepared by Geosyntec and Larry Walker and Associates. July 13, 2011.

Yoshimine, M., H. Nishizaki, K. Amano, and Y. Hosono, 2006. Flow deformation of liquefied sand under constant shear load and its application to analysis of flow slide of infinite slope, Soil Dyn. And Earthquake Engrg., 26 (2-4), 253-264.

Youd, T.L., and Idriss, I.M. (eds.), 1998, Summary Report in Proceedings of the NCEER Workshop on Evaluation of Liquefaction Resistance of Soils: National Center for Earthquake Engineering Research Technical Report NCEER-97-0022, pp. 1-40.

Youd, T.L. and Idriss, I.M., 2001, Liquefaction Resistance of Soils: Summary report of NCEER 1996 and 1998 NCEER/SF Workshops on Evaluation of Liquefaction Resistance of Soils: Journal of Geotechnical and Geoenvironmental Engineering, dated April, pp. 297-313.

Figures

FIGURE 1

TETRA TECH
21700 Copley Drive, Suite 200, Diamond Bar, CA 91765
TEL 909.860.7777 www.tetratech.com

2655 THE ALAMEDA PROPOSED DEVELOPMENT - SANTA CLARA, CA

SITE LOCATION MAP

JOB NO.	TET 22-235E
DATE	MAY 2022
DRAWN BY	SCM
CHECKED BY	MS

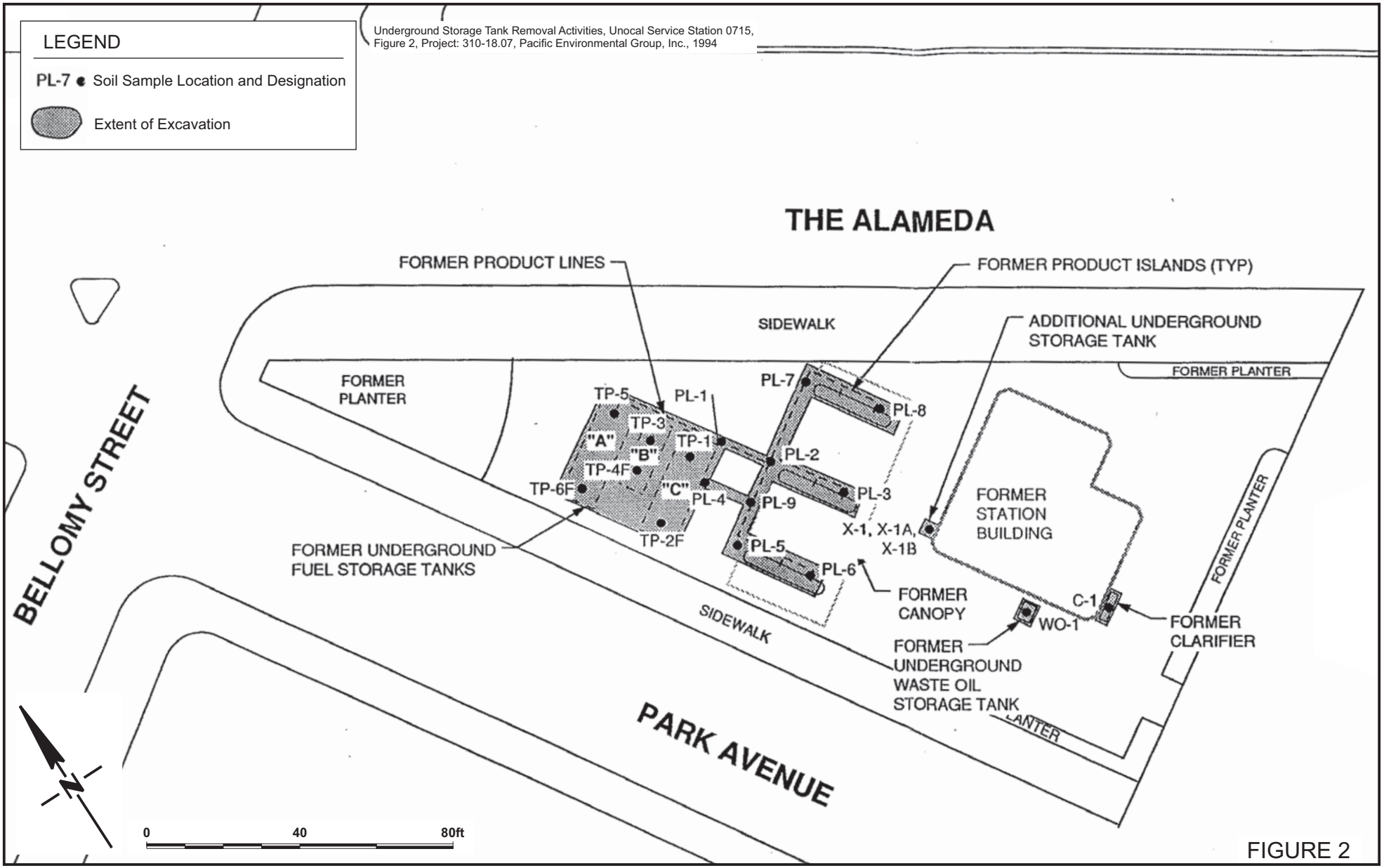

FIGURE 2

TETRA TECH

21700 Copley Drive, Suite 200, Diamond Bar, CA 91765
TEL 909.860.7777 www.tetratech.com

2655 THE ALAMEDA PROPOSED DEVELOPMENT - SANTA CLARA, CA

FORMER EXCAVATION LIMIT MAP

JOB NO.	TET 21-235E
DATE	MAY 2022
DRAWN BY	SCM
CHECKED BY	MS

TABULATION

PROJECT DESCRIPTION
4-STORY BUILDING, CONSISTING OF A 23 STALLS BELOW GRADE PARKING GARAGE. 1,500 SF STREET LEVEL RETAIL WITH 3 RESIDENTIAL UNITS AT GRADE. LEVELS 2-4 CONSISTING OF 36 RESIDENTIAL UNITS. TOTAL BUILDING HEIGHT OF 52'-55' INCLUDING ROOF PARAPET.

SITE AREA		17,781 SF(0.4AC)
BUILDING		48,148 SF
UNITS		39
FAR		98 UNITS/AC
PARKING		33 STALLS
PARKING GARAGE		23
SITE		10
RATIO		
RETAIL	3 STALLS	2/1000
RESIDENTIAL	30 STALLS	0.75/UNIT
SETBACKS		
THE ALAMEDA		4 FEET
PARK AVENUE		4 FEET

2655 THE ALAMEDA

SANTA CLARA, CALIFORNIA
KAPITAL PARTNERS LLC
KENNETH RODRIGUES & PARTNERS, INC.

36.652
DECEMBER, 2021

N

STREET LEVEL1
9,487 SF

FIGURE 3A

TETRA TECH

21700 Copley Drive, Suite 200, Diamond Bar, CA 91765
TEL 909.860.7777 www.tetratech.com

2655 THE ALAMEDA PROPOSED DEVELOPMENT - SANTA CLARA, CA

PRELIMINARY DEVELOPMENT PLAN

JOB NO.	TET 21-235E
DATE	MAY 2022
DRAWN BY	SCM
CHECKED BY	MS

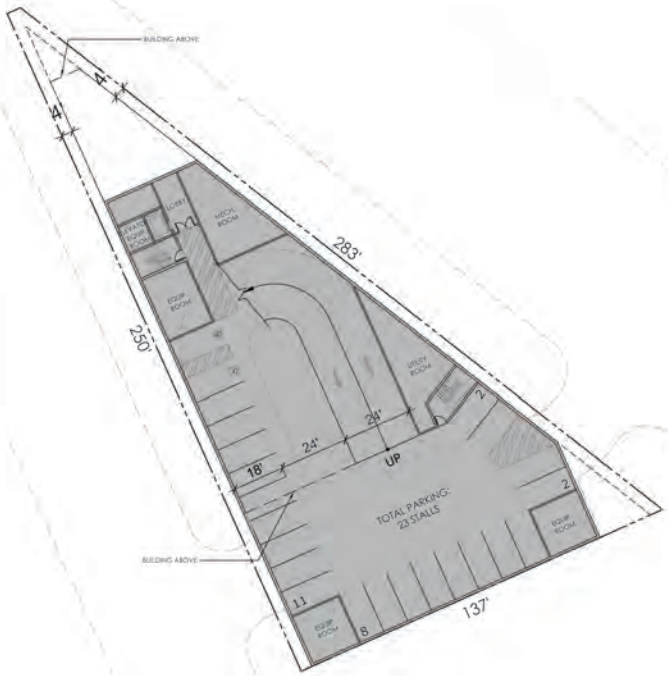

2655 THE ALAMEDA

SANTA CLARA, CALIFORNIA
KAPITAL PARTNERS LLC
KENNETH RODRIGUES & PARTNERS, INC.

36.652
DECEMBER, 2021

N

BASEMENT PARKING
LEVEL B1
14,143 SF

FIGURE 3B

TETRA TECH

21700 Copley Drive, Suite 200, Diamond Bar, CA 91765
TEL 909.860.7777 www.tetratech.com

2655 THE ALAMEDA PROPOSED DEVELOPMENT - SANTA CLARA, CA

PRELIMINARY DEVELOPMENT PLAN

JOB NO.	TET 21-235E
DATE	MAY 2022
DRAWN BY	SCM
CHECKED BY	MS

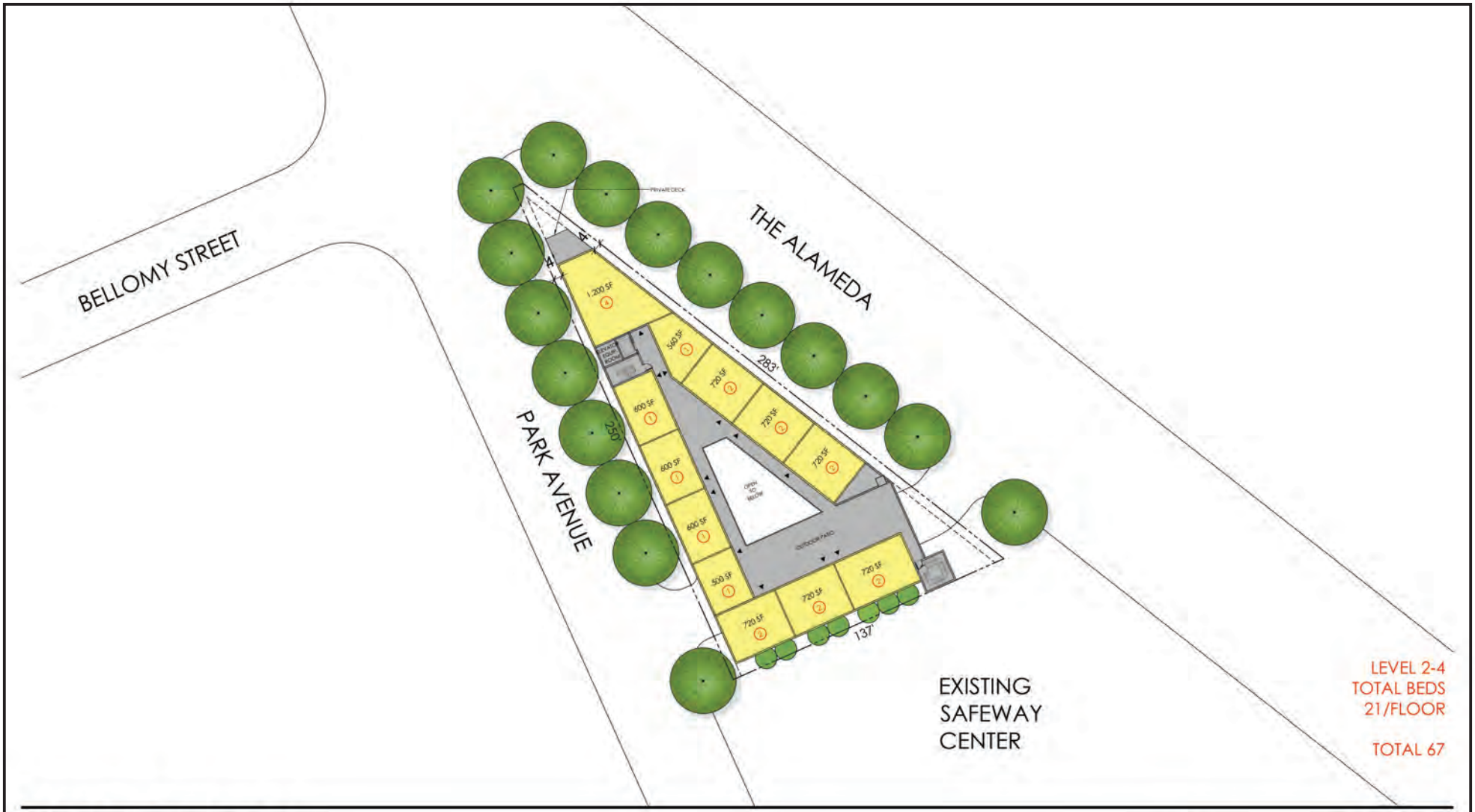

2655 THE ALAMEDA

SANTA CLARA, CALIFORNIA
KAPITAL PARTNERS LLC
KENNETH RODRIGUES & PARTNERS, INC.

36.652
DECEMBER, 2021

FLOOR PLAN
LEVEL 2-4
12,887 SF

FIGURE 3C

TETRA TECH
21700 Copley Drive, Suite 200, Diamond Bar, CA 91765
TEL 909.860.7777 www.tetratech.com

2655 THE ALAMEDA PROPOSED DEVELOPMENT - SANTA CLARA, CA

PRELIMINARY DEVELOPMENT PLAN

JOB NO.	TET 21-235E
DATE	MAY 2022
DRAWN BY	SCM
CHECKED BY	MS

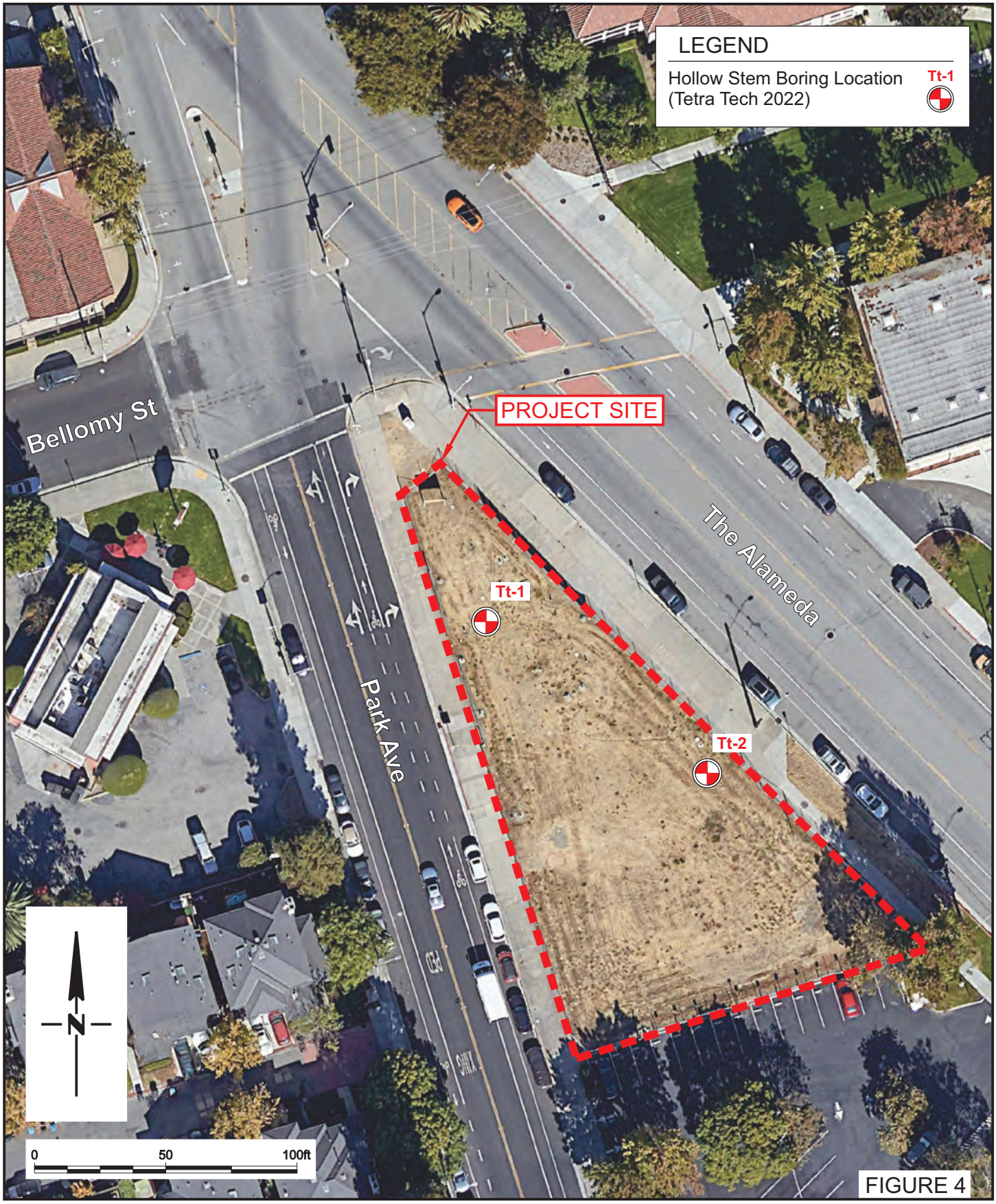

TETRA TECH

21700 Copley Drive, Suite 200, Diamond Bar, CA 91765
TEL 909.860.7777 www.tetratech.com

2655 THE ALAMEDA PROPOSED DEVELOPMENT - SANTA CLARA, CA

BORING LOCATION MAP

JOB NO.	TET 22-235E
DATE	MAY 2022
DRAWN BY	SCM
CHECKED BY	MS

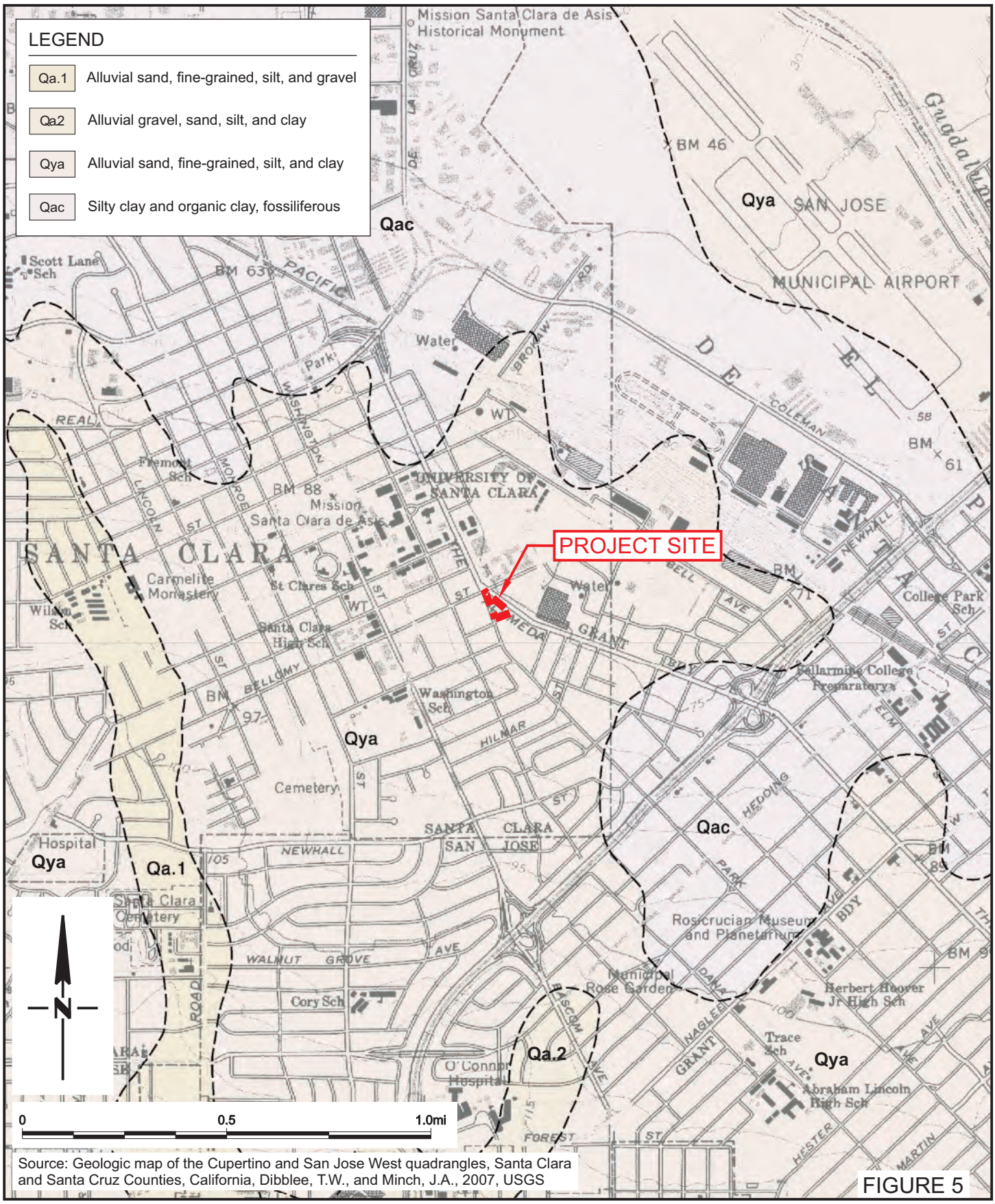

Source: Geologic map of the Cupertino and San Jose West quadrangles, Santa Clara and Santa Cruz Counties, California, Dibblee, T.W., and Minch, J.A., 2007, USGS

FIGURE 5

TETRA TECH 21700 Copley Drive, Suite 200, Diamond Bar, CA 91765 TEL 909.860.7777 www.tetratech.com	2655 THE ALAMEDA PROPOSED DEVELOPMENT - SANTA CLARA, CA	JOB NO. TET 22-235E
	REGIONAL GEOLOGIC MAP	DATE MAY 2022
		DRAWN BY SCM
		CHECKED BY MS

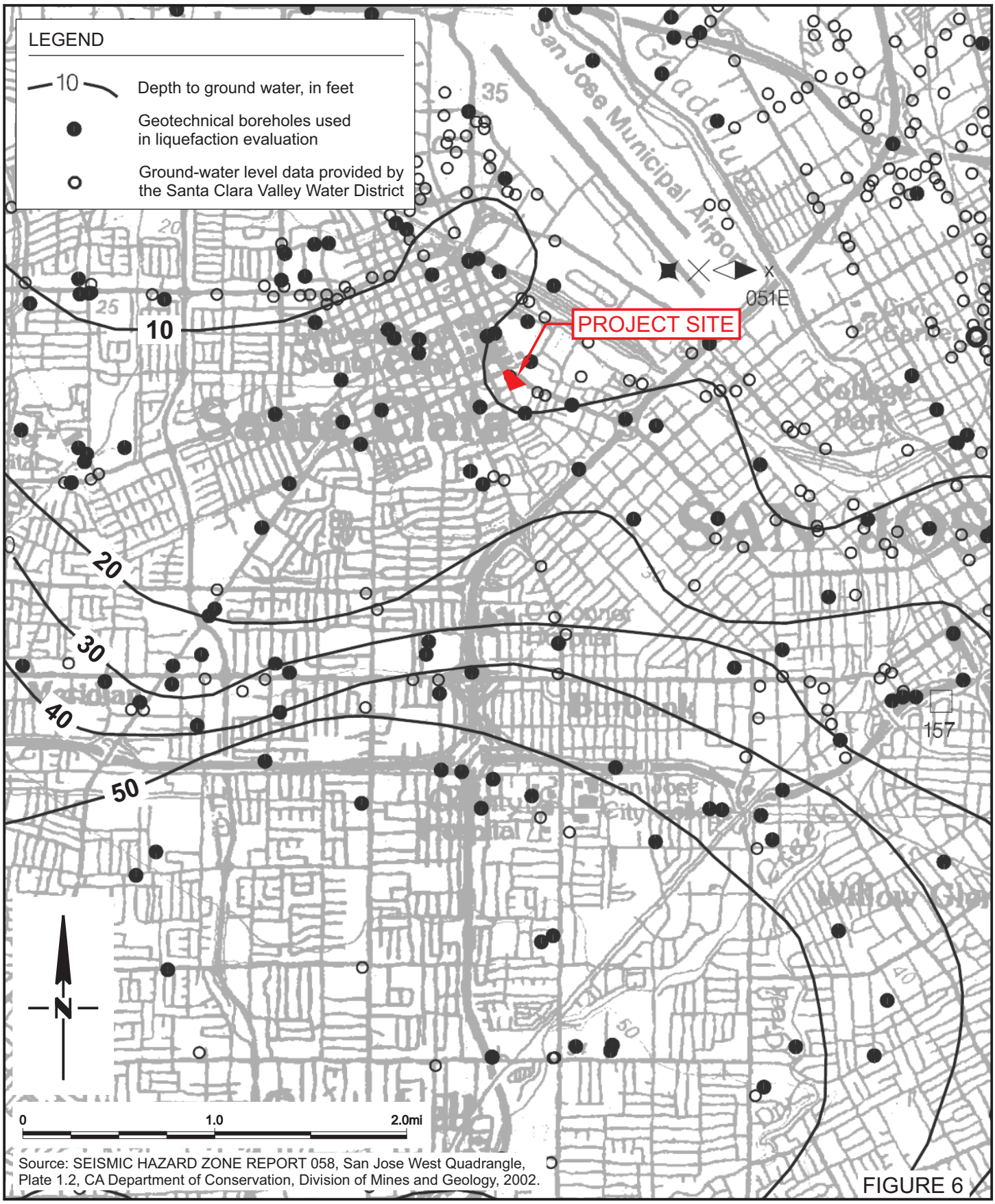

Source: SEISMIC HAZARD ZONE REPORT 058, San Jose West Quadrangle, Plate 1.2, CA Department of Conservation, Division of Mines and Geology, 2002.

FIGURE 6

TETRA TECH

21700 Copley Drive, Suite 200, Diamond Bar, CA 91765
TEL 909.860.7777 www.tetratech.com

2655 THE ALAMEDA PROPOSED DEVELOPMENT - SANTA CLARA, CA

HISTORIC HIGH GROUNDWATER MAP

JOB NO.	TET 22-235E
DATE	MAY 2022
DRAWN BY	SCM
CHECKED BY	MS

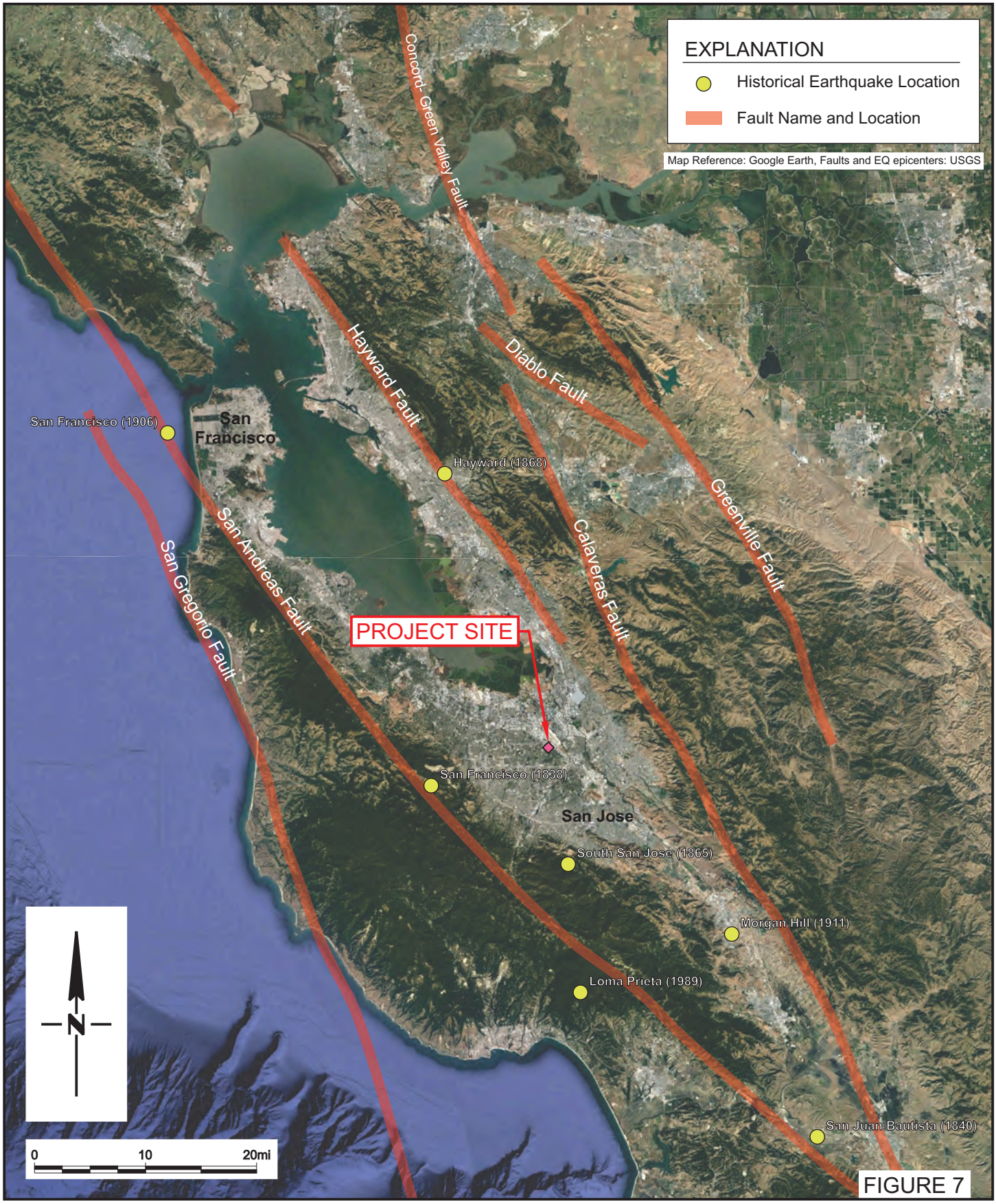

FIGURE 7

TETRA TECH

21700 Copley Drive, Suite 200, Diamond Bar, CA 91765
TEL 909.860.7777 www.tetratech.com

2655 THE ALAMEDA PROPOSED DEVELOPMENT - SANTA CLARA, CA

REGIONAL FAULT AND SEISMICITY MAP

JOB NO.	TET 22-235E
DATE	MAY 2022
DRAWN BY	TC/SCM
CHECKED BY	MS

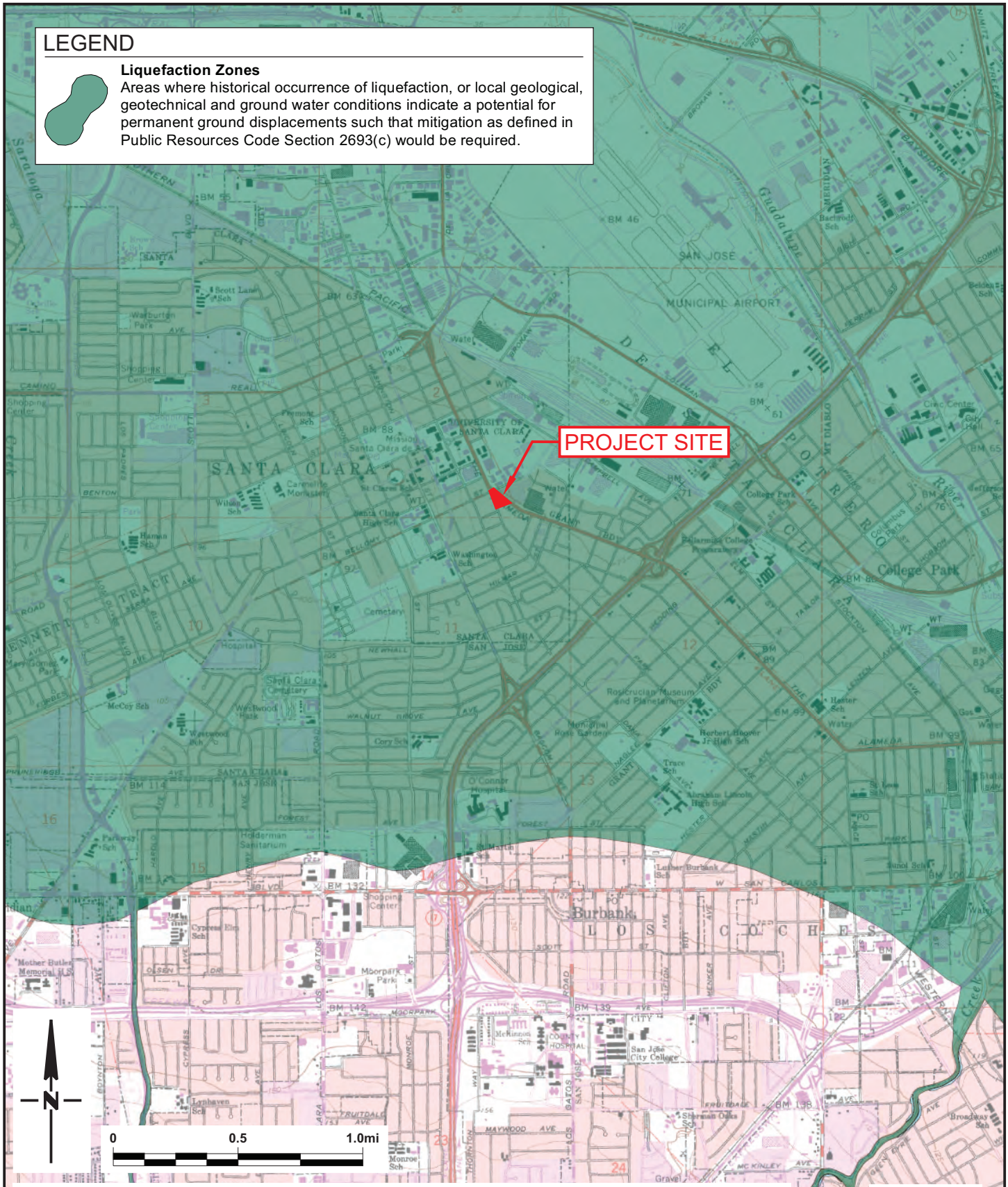

Source: Earthquake Zones of Required Investigation, San Jose West Quadrangle, California Geological Survey, 2002

FIGURE 8

TETRA TECH

21700 Copley Drive, Suite 200, Diamond Bar, CA 91765
TEL 909.860.7777 www.tetratech.com

2655 THE ALAMEDA PROPOSED DEVELOPMENT - SANTA CLARA, CA

SEISMIC HAZARD ZONES MAP

JOB NO.	TET 22-235E
DATE	MAY 2022
DRAWN BY	SCM
CHECKED BY	MS

Appendix A

Logs of Exploratory Borings

Appendix A

Logs of Exploratory Borings

Bulk and relatively undisturbed drive samples were obtained in the field during our subsurface evaluation. The samples were tagged in the field and transported to our laboratory for observation and testing. The drive samples were obtained using the California Split Barrel Drive and Standard Penetration Test (SPT) sampler as described below.

California-Type Split Barrel Drive Sampler
The split barrel drive sampler was driven with a 140-pound hammer allowed to drop freely 30 inches. The number of blows per foot recorded during sampling is presented in the logs of exploratory borings. The sampler has external and internal diameters of approximately 3.0 and 2.4 inches, respectively, and the inside of the sampler is lined with 1-inch-long brass rings. The relatively undisturbed soil sample within the rings is removed, sealed, and transported to the laboratory for observation and testing.

Standard Penetration Test Sampler
The standard penetration test sampler is driven with a 140-pound hammer allowed to drop freely 30 inches in general accordance with ASTM D1586. The number of blows (N-value) required to drive the SPT sampler 12 inches is shown on the boring logs. The sampler has external and internal diameters of approximately 2.0 and 1.4 inches respectively. The sampling tube consists of an unlined split-tube barrel. The disturbed soil sample is removed, sealed, and transported to the laboratory for testing.

Tetra Tech
21700 Copley Drive
Diamond Bar, CA 91765
909-860-7777

BORING Tt-1

PROJECT NAME 2655 The Alameda **CLIENT** Kapital Partners **GROUND ELEVATION** 75 ft
PROJECT NUMBER 197-4552-0235 **PROJECT LOCATION** Santa Clara, CA **GROUNDWATER DEPTH** Not encountered
DATES DRILLED 4/15/2022 -4/15/2022 **DRILLING CONTRACTOR** Cascade Drilling **BOREHOLE DEPTH** 31.5 ft
LOGGED/CHECKED BY SCM/MS **DRILLING METHOD** Hollow Stem Auger, CME 85 **BOREHOLE DIAMETER** 8 in
COORDINATES 37.346365°, -121.937575° **HAMMER DATA** Auto 140 Lb Hammer, 30" drop **BACKFILL** Cement grout
LOCATION DESCRIPTION North corner of property

Standard Penetration Test (SPT) | No Recovery | Shelby Tube | California-Type Ring Sample | No Recovery | Grab/Bulk Sample

DEPTH (ft)	SAMPLE TYPE NUMBER	BLOWCOUNT blows/6" (bpf)	GRAPHIC LOG	USCS	MATERIAL DESCRIPTION	DRY UNIT WT. (pcf)	MOISTURE CONTENT (%)	Notes	ELEVATION (ft)
0									75
	SK-1			CL	[FILL] Artificial Fill (af) Sandy Lean CLAY, brown (10YR 4/3), dry to damp, trace debris (concrete fragments <4")			CORR, EI- 60, VOC-0.0ppm	
5				CL	[NATIVE] Alluvial Deposits (Qya) Sandy Lean CLAY, stiff, brown (10YR 4/3), damp, coarse grained, with gravel up to 3" diameter				70
	SPT-3	2-4-4 (8)						VOC- 0.0ppm	
	R-4	3-7-9 (16)				125.9	9.4	DS, VOC- 0.0ppm	
10									65
	SPT-5	1-1-2 (3)			...(10.0') soft, with gravel up to 1" diameter			VOC- 0.0ppm	
	R-6	2-4-5 (9)		CL	Lean CLAY, firm, moist to wet, black (5Y 2.5/1)	83.9	34.3	VOC- 0.9ppm	
15									60
	SPT-7	1-3-5 (8)			...(15.0') stiff, petroleum odor			LL/PL/PI = 18/42/24, EI, VOC- 88.5ppm	
20									55
	R-8	1-3-4 (7)			...(20.0') firm	89.5	32.2	CONSOL, DS, VOC-4.6ppm	
25									50
	SPT-9	0-1-3 (4)		CL	Sandy Lean CLAY, firm, bluish gray (5B 1/1), wet, gradational contact			VOC- 484.3ppm	
30				SC	Clayey SAND, loose, bluish gray (5B 1/1), wet				45
	R-10	2-2-4 (6)						VOC- 40.9ppm	

Notes:
1) Total depth: 31.5' bgs.
2) Groundwater not encountered before backfilling.
3) Backfilled with neat cement grout to ground surface.
4) Location from handheld GPS, elevation from Google Earth.

GEOTECH BH COLUMNS - GINT STD US LAB.GDT - L:\03 - TECHNICAL RESOURCES\02 SOFTWARE LIBRARY\GINT\PROJECTS\197-4552-0235 2655 THE ALAMEDA.GPJ

Tetra Tech
21700 Copley Drive
Diamond Bar, CA 91765
909-860-7777

BORING Tt-2

PROJECT NAME 2655 The Alameda **CLIENT** Kapital Partners **GROUND ELEVATION** 75 ft
PROJECT NUMBER 197-4552-0235 **PROJECT LOCATION** Santa Clara, CA **GROUNDWATER DEPTH** 30 ft
DATES DRILLED 4/15/2022 -4/15/2022 **DRILLING CONTRACTOR** Cascade Drilling **BOREHOLE DEPTH** 81.5 ft
LOGGED/CHECKED BY SCM/MS **DRILLING METHOD** Hollow Stem Auger, CME 85 **BOREHOLE DIAMETER** 8 in
COORDINATES 37.346236°, -121.937266° **HAMMER DATA** Auto 140 Lb Hammer, 30" drop **BACKFILL** Cement grout
LOCATION DESCRIPTION East side of property

Standard Penetration Test (SPT) | No Recovery | Shelby Tube | California-Type Ring Sample | No Recovery | Grab/Bulk Sample

DEPTH (ft)	SAMPLE TYPE NUMBER	BLOWCOUNT blows/6" (bpf)	GRAPHIC LOG	USCS	MATERIAL DESCRIPTION	DRY UNIT WT. (pcf)	MOISTURE CONTENT (%)	Notes	ELEVATION (ft)
0									75
	SK-1			CL	[NATIVE] Alluvial Deposits (Qya) Sandy Lean CLAY, brown (10YR 4/3), damp, coarse grained, with gravel up to 3" diameter				
5									70
	R-2	13-11-12 (23)		CL	...(5.0') with gravel up to 3" diameter Lean CLAY, very stiff, light olive gray (5Y 6/2) variegated olive yellow (2.5Y 6/6) staining, damp to moist, trace fine sand				
10									65
	SPT-3	2-2-2 (4)			...(10.0') firm			LL/PL/PI = 15/25/10, CORR, VOC- 0.1ppm	
	R-4	4-3-3 (6)			...(12.5') moist to wet	83.9	36.9	CONSOL, DS	
15									60
	SPT-5	3-2-2 (4)			...(15.0') as above			LL/PL/PI = 24/50/26, #200- 91.0%, VOC-0.1ppm	
	R-6	2-3-4 (7)			...(17.5') firm, mottled light yellowish brown (10YR 6/4)	95.8	26.4	CONSOL, DS	
20				ML	SILT with Clay, firm, light olive gray (5Y 6/2), moist to wet, trace fine sand, no mottling				55
	SPT-7	1-2-3 (5)			...(21.0') 1-inch sand layer			LL/PL/PI = 26/31/5, #200- 81.0%, VOC-0.2ppm	
25				CL	Lean CLAY, firm, mottled light yellowish brown (10YR 6/4), moist to wet, trace fine sand, micaceous				50
	R-8	1-5-4 (9)				100.5	23.0	CONSOL, DS	
30									45
	SPT-9	4-11-13 (24)						VOC- 0.1ppm	
				SP	Poorly graded SAND, medium dense, bluish gray (5B 5/1), wet, fine to medium grained				
35									40
	R-10	1-2-5 (7)		CL	Lean CLAY, firm, bluish gray (5B 5/1), wet, with silt, trace fine sand and gravel	108.2	20.6	CONSOL, DS, #200-65.4%, VOC- 0.6ppm	
40									35

Continued on next page

GEOTECH BH COLUMNS - GINT STD US LAB.GDT - L:\03 - TECHNICAL RESOURCES\02 SOFTWARE LIBRARY\GINT\PROJECTS\197-4552-0235 2655 THE ALAMEDA.GPJ

Tetra Tech
21700 Copley Drive
Diamond Bar, CA 91765
909-860-7777

BORING Tt-2

PROJECT NAME 2655 The Alameda **CLIENT** Kapital Partners **GROUND ELEVATION** 75 ft
PROJECT NUMBER 197-4552-0235 **PROJECT LOCATION** Santa Clara, CA **GROUNDWATER DEPTH** 30 ft

Standard Penetration Test (SPT) | No Recovery | Shelby Tube | California-Type Ring Sample | No Recovery | Grab/Bulk Sample

DEPTH (ft)	SAMPLE TYPE NUMBER	BLOWCOUNT blows/6" (bpf)	GRAPHIC LOG	USCS	MATERIAL DESCRIPTION	DRY UNIT WT. (pcf)	MOISTURE CONTENT (%)	Notes	ELEVATION (ft)
40									35
	SPT-11	1-2-3 (5)			...(40.0') strong petroleum odor			LL/PL/PI = 23/31/8, VOC- 424.6ppm	
45									30
	R-12	1-4-6 (10)			...(45.0') firm, no silt or sand	101.0	24.5	CONSOL	
50									25
	SPT-13	1-3-5 (8)			...(50.0') stiff			VOC- 12.3ppm	
55									20
	SPT-14	0-4-8 (12)			...(55.0') increase in silt				
				SC	Clayey SAND, medium dense, bluish gray (5B 5/1), wet, fine grained, trace silt, gradational contact				
60				ML	SILT with Clay, very stiff, bluish gray (5B 5/1), wet, micaceous, trace fine sand, sporadic black (5Y 2.5/1) stringers and vegetative debris				15
	SPT-15	2-7-10 (17)						VOC- 5.0ppm	
65				CL	Lean CLAY, very stiff, bluish gray (5B 5/1), wet, trace silt				10
	SPT-16	1-7-10 (17)							
70				SM	Silty SAND, medium dense, bluish gray (5B 5/1), wet, fine grained				5
	SPT-17	7-6-6 (12)							
75				GP	Poorly Graded GRAVEL with Sand, very dense, olive (5Y 4/2), fine to coarse grained, wet, with coarse grained sand				0
	SPT-18	15-33-44 (77)							
80									-5
	SPT-19	10-35-34 (69)							

Notes:
1) Total depth: 81.5' bgs.
2) Groundwater measured at 18.2' bgs 4 hours after drilling.
3) Backfilled with neat cement grout to ground surface.
4) Location from handheld GPS, elevation from Google Earth.

GEOTECH BH COLUMNS - GINT STD US LAB.GDT - L:\03 - TECHNICAL RESOURCES\02 SOFTWARE LIBRARY\GINT\PROJECTS\197-4552-0235 2655 THE ALAMEDA.GPJ

Appendix B

Results of Laboratory Testing

Appendix B
Results of Current Laboratory Testing

Classification
Soils were visually and texturally classified in accordance with the Unified Soil Classification System. Soil classifications are indicated on the logs of the exploratory borings in Appendix A.

In-Place Moisture and Dry Density Tests
The moisture contents and dry densities of relatively undisturbed samples obtained from the exploratory boreholes were evaluated in general accordance with the latest version of ASTM D2937. The test results are presented on the log of the exploratory borings in Appendix A.

Percent Passing #200 Sieve
An evaluation of the percent passing #200 sieve for selected soil samples were performed in general accordance with ASTM D1140. The results of the analysis are presented the borehole logs in Appendix A and in the back of this Appendix B.

Atterberg Limits Tests
Liquid Limit, Plastic Limit, and Plasticity Index of selected and representative on-site materials were performed in general accordance with ASTM D4318. The results of this test are presented on the borehole logs in Appendix A and in the back of this Appendix B.

Consolidation Tests
Consolidation tests were performed on selected relatively undisturbed soil samples in general accordance with the latest version of ASTM D2435. The samples were inundated during testing to represent adverse field conditions. The percent consolidation for each load cycle was recorded as a ratio of the amount of vertical compression to the original height of the sample. Load versus deformation curves are presented in the back of this Appendix B.

Direct Shear Tests
The sample were tested under three different normal loads. The samples were sheared at a constant rate of strain selected in general accordance with the consolidation characteristics of the soils (Section 7.3 of ASTM D3080). The samples were inundated during shearing to represent potentially adverse field conditions. The strain rate used for shear tests was 0.002 inches per minute. Shearing of the specimens was continued until the shear stress became essentially constant or until a deformation of approximately 10 percent of the original diameter had been reached. The results of 3-point direct shear tests are presented in the back of this Appendix B.

Corrosivity Series

The corrosivity of selected samples was evaluated in general accordance with the latest version of California Test Method (CTM) No. 417, 422 and 643. The results of these tests are presented in Table 11 in the report and in the back of this Appendix B.

TETRA TECH

MOISTURE CONTENT AND DENSITY

ASTM D7263

Job Name:	**Tt Alameda**	**Date Sampled:**	4/20/2022
Job Number:	**TET-22-235E**	**Date Completed:**	4/28/2022
Tested By:	**MG**	**Note:**	

Boring / Test Pit / Trench		**Tt-1**								
Sample Number		**R-6**								
Sample Depth	*ft*	**12.5-14**								
USCS Soil Description		Olive Gray Native CL								
Number of Rings		6								
Total Weight Rings + Soil	*grams*	1075.70								
Volume of Rings	ft^3	0.0159								
Weight of Rings	*grams*	261.26								
Weight of Soil	*grams*	814.44								
Wet Density	*pcf*	112.61								
Container ID		X33								
Tare	*grams*	10.5								
Wet Soil + Tare	*grams*	151.5								
Dry Soil + Tare	*grams*	115.5								
Weight of Water	*grams*	36								

Dry Density	***pcf***	**83.9**								
Moisture Content	***%***	**34.3**								

21700 Copley Drive Suite 200 * Diamond Bar, CA 91765 * Tel.: (909) 860-7777

TETRA TECH

PERCENT PASSING # 200 SIEVE

ASTM D1140

Job Name:	Alameda Tt	**Date Completed:**	4/20/2022
Job Number:	TET-22-235E	**Date Sampled:**	April 28, 2022
Note:			
Tested By :	MG		

Boring Number	Sample Number	Depth (ft)	Weight Before Wash - Dry (grams)	Weight After Wash - Dry (grams)	Percent Passing # 200 Sieve	USCS Classification
Tt-2	**SPT-7**	20-21.5	177	33.2	81%	ML
Tt-2	**SPT-5**	15-16.5	199.9	18.7	91%	CL

21700 Copley Drive Suite 200 * Diamond Bar, CA 91765 * Tel.: (909) 860-7777

AP Engineering and Testing, Inc.
DBE|MBE|SBE
2607 Pomona Boulevard | Pomona, CA 91768
t. 909.869.6316 | f. 909.869.6318 | www.aplaboratory.com

PERCENT PASSING NO. 200 SIEVE

ASTM D1140

Client:	Tetra Tech	AP Lab No.:	22-0458
Project Name:	2655 The Alameda Santa Clara, CA	Test Date:	04/22/22
Project Number:	TET 22-235E		

Boring No.	Sample No.	Depth (ft)	Percent Fines (%)
Tt-2	R-10	35-36.5	65.4

TETRA TECH

ATTERBERG LIMITS

ASTM D4318

Job Name:	Alameda Tt	**Date Sampled:**	4/20/2022
Job Number:	TET-22-235E	**Date Completed:**	5/9/2022
Tested By:	MG	**Sample Identification:**	TT-1, SPT-7
Note:		**Sample Depth:**	15-16.5ft
Sample Description:	Olive Gray CLAY, CL		

		Plastic Limit		Liquid Limit			
Test No.		**1**	**2**	**1**	**2**	**3**	**4**
Number of Blows				35	26	16	
Container ID		D1	D5	N11	P13	S17	
Wet Weight of Soil + Cont.	*grams*	21.50	21.30	43.70	46.70	48.50	
Dry Weight of Soil + Cont.	*grams*	20.10	19.90	38.70	40.40	41.50	
Weight of Container	*grams*	12.40	12.40	25.50	25.40	25.70	
Moisture Weight	*grams*	1.40	1.40	5.00	6.30	7.00	
Weight of Dry Soil	*grams*	7.70	7.50	13.20	15.00	15.80	
Moisture Content	*%*	**18.2**	**18.7**	**37.9**	**42.0**	**44.3**	

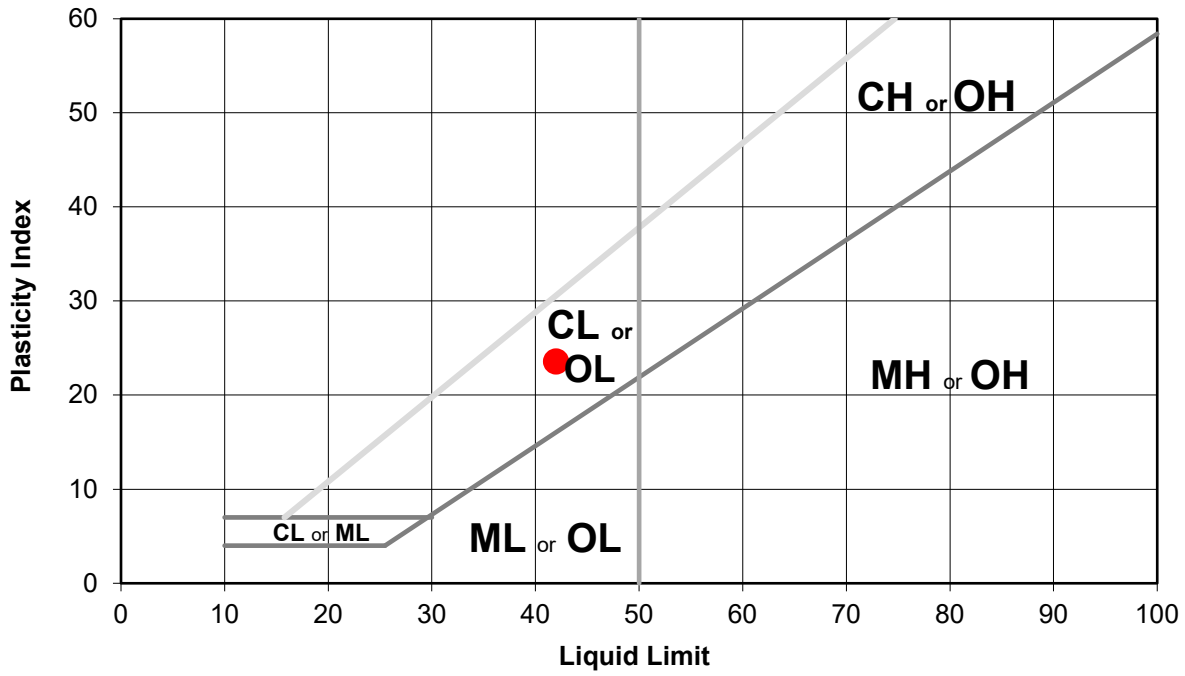

Plastic Limit	**18**
Liquid Limit	**42**
Plasticity Index	**24**

USCS Classification	**CL**

Based on Atterberg Limits only

21700 Copley Drive Suite 200 * Diamond Bar, CA 91765 * Tel: (909) 860-7777

TETRA TECH

ATTERBERG LIMITS

ASTM D4318

Job Name:	Alameda Tt	**Date Sampled:**	4/20/2022
Job Number:	TET-22-235E	**Date Completed:**	5/9/2022
Tested By:	MG	**Sample Identification:**	TT-2, SPT-3
Note:		**Sample Depth:**	10-11.5ft
Sample Description:	Brown Lean CLAY with Sand, CL		

		Plastic Limit		Liquid Limit			
Test No.		**1**	**2**	**1**	**2**	**3**	**4**
Number of Blows				35	24	15	
Container ID		F3	P8	S5	M14	T23	
Wet Weight of Soil + Cont.	*grams*	21.30	20.10	53.80	46.30	60.60	
Dry Weight of Soil + Cont.	*grams*	20.10	19.10	48.80	42.10	52.80	
Weight of Container	*grams*	12.40	12.40	25.70	25.40	25.80	
Moisture Weight	*grams*	1.20	1.00	5.00	4.20	7.80	
Weight of Dry Soil	*grams*	7.70	6.70	23.10	16.70	27.00	
Moisture Content	*%*	**15.6**	**14.9**	**21.6**	**25.1**	**28.9**	

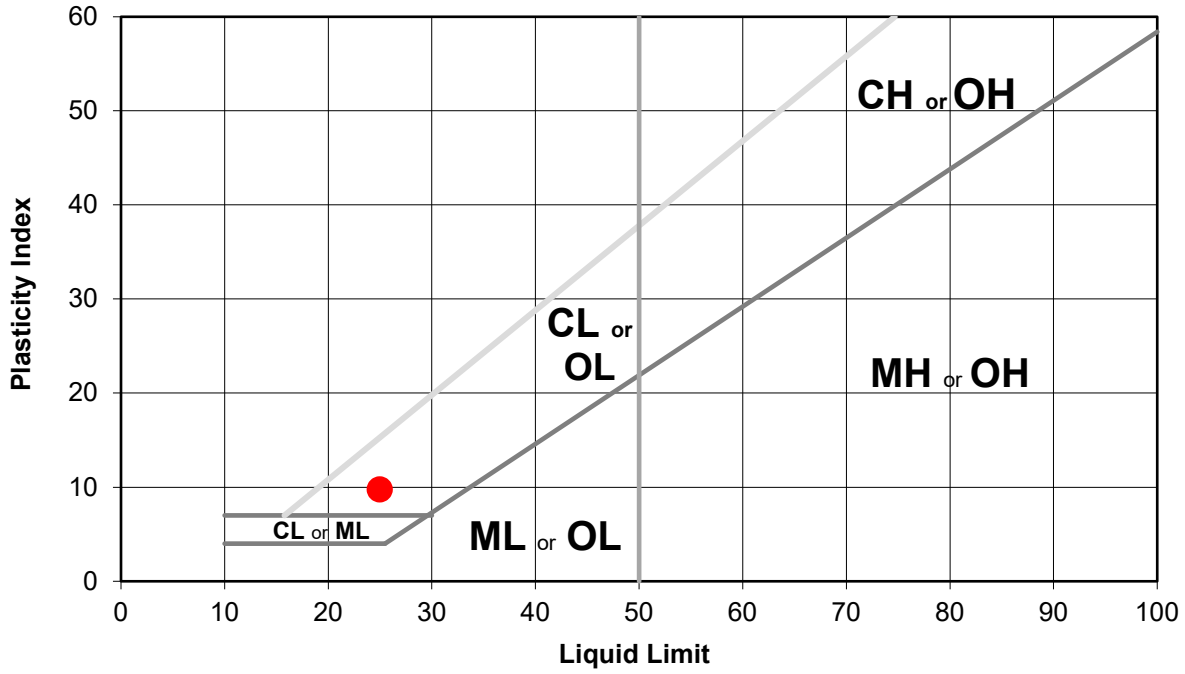

Plastic Limit	**15**
Liquid Limit	**25**
Plasticity Index	**10**

USCS Classification	**CL**
Based on Atterberg Limits only	

21700 Copley Drive Suite 200 * Diamond Bar, CA 91765 * Tel: (909) 860-7777

TETRA TECH

ATTERBERG LIMITS

ASTM D4318

Job Name:	Alameda Tt	**Date Sampled:**	4/20/2022
Job Number:	TET-22-235E	**Date Completed:**	4/28/2022
Tested By:	MG	**Sample Identification:**	Tt-2 SPT-5
Note:		**Sample Depth:**	15-16.5ft
Sample Description:	Dark Olive Gray CL Native		

		Plastic Limit		Liquid Limit			
Test No.		**1**	**2**	**1**	**2**	**3**	**4**
Number of Blows				36	25	16	
Container ID		F3	D1	P40	S5	S17	
Wet Weight of Soil + Cont.	*grams*	23.20	22.90	48.80	43.30	49.90	
Dry Weight of Soil + Cont.	*grams*	21.20	20.80	41.10	37.40	41.20	
Weight of Container	*grams*	12.40	12.40	24.20	25.70	25.70	
Moisture Weight	*grams*	2.00	2.10	7.70	5.90	8.70	
Weight of Dry Soil	*grams*	8.80	8.40	16.90	11.70	15.50	
Moisture Content	%	**22.7**	**25.0**	**45.6**	**50.4**	**56.1**	

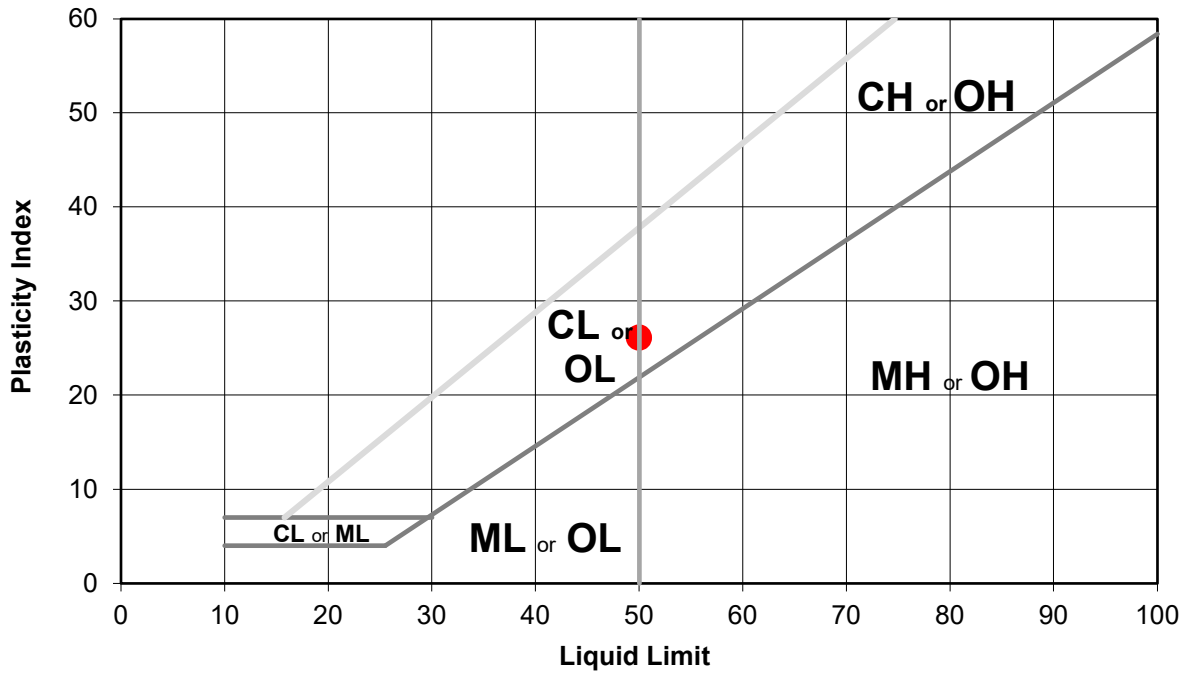

Plastic Limit	**24**
Liquid Limit	**50**
Plasticity Index	**26**

USCS Classification	**CL/CH**

Based on Atterberg Limits only

21700 Copley Drive Suite 200 * Diamond Bar, CA 91765 * Tel: (909) 860-7777

TETRA TECH

ATTERBERG LIMITS

ASTM D4318

Job Name:	Alameda Tt	**Date Sampled:**	4/20/2022
Job Number:	TET-22-235E	**Date Completed:**	4/28/2022
Tested By:	MG	**Sample Identification:**	Tt-2 SPT-7
Note:		**Sample Depth:**	20-21.5ft
Sample Description:	Olive Gray ML Native		

		Plastic Limit		Liquid Limit			
Test No.		**1**	**2**	**1**	**2**	**3**	**4**
Number of Blows				34	25	15	
Container ID		P8	P5	T38	P26	P13	
Wet Weight of Soil + Cont.	*grams*	24.80	21.20	51.80	55.50	52.20	
Dry Weight of Soil + Cont.	*grams*	22.40	19.30	45.80	48.20	45.30	
Weight of Container	*grams*	12.40	12.40	24.20	25.20	25.40	
Moisture Weight	*grams*	2.40	1.90	6.00	7.30	6.90	
Weight of Dry Soil	*grams*	10.00	6.90	21.60	23.00	19.90	
Moisture Content	*%*	**24.0**	**27.5**	**27.8**	**31.7**	**34.7**	

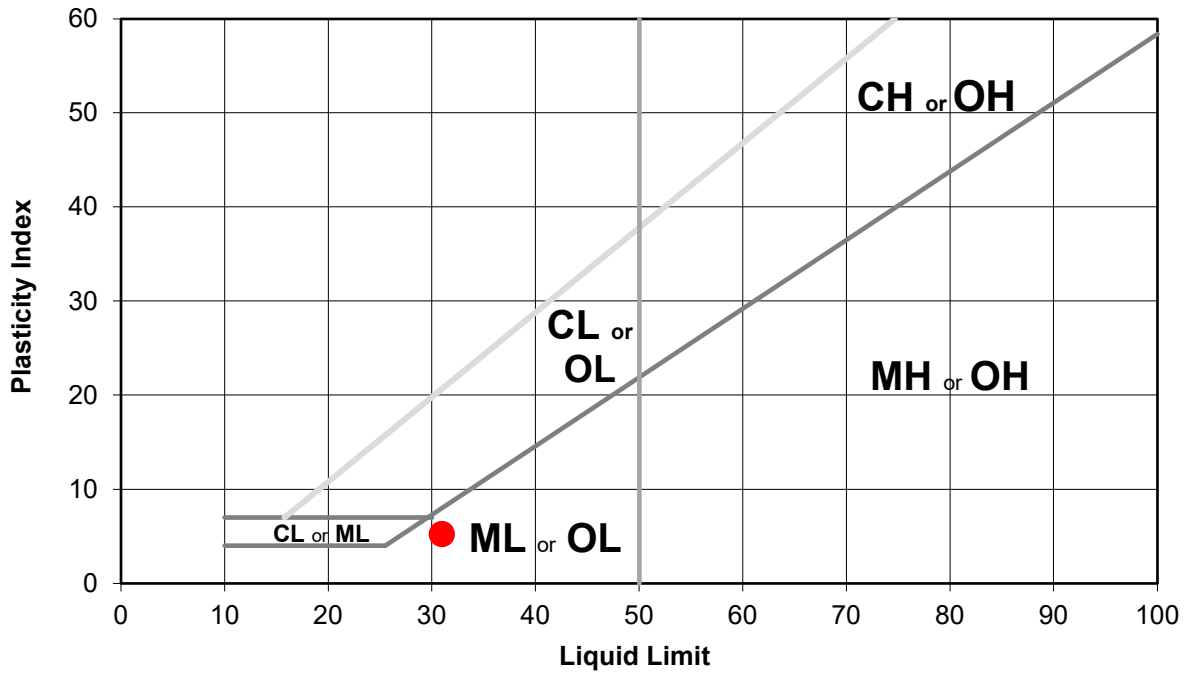

Plastic Limit	**26**
Liquid Limit	**31**
Plasticity Index	**5**

USCS Classification	**ML**
Based on Atterberg Limits only	

21700 Copley Drive Suite 200 * Diamond Bar, CA 91765 * Tel: (909) 860-7777

TETRA TECH

ATTERBERG LIMITS

ASTM D4318

Job Name:	Alameda Tt	**Date Sampled:**	4/20/2022
Job Number:	TET-22-235E	**Date Completed:**	5/9/2022
Tested By:	MG	**Sample Identification:**	TT-2, SPT-11
Note:		**Sample Depth:**	40-41.5ft
Sample Description:	Brown CLAY or SILT CL/ML		

		Plastic Limit		Liquid Limit			
Test No.		**1**	**2**	**1**	**2**	**3**	**4**
Number of Blows				32	25	15	
Container ID		P4	F10	A1	P26	S12	
Wet Weight of Soil + Cont.	*grams*	20.00	20.70	50.20	51.50	49.50	
Dry Weight of Soil + Cont.	*grams*	18.50	19.20	44.50	45.30	43.50	
Weight of Container	*grams*	12.40	12.40	25.30	25.20	25.60	
Moisture Weight	*grams*	1.50	1.50	5.70	6.20	6.00	
Weight of Dry Soil	*grams*	6.10	6.80	19.20	20.10	17.90	
Moisture Content	*%*	**24.6**	**22.1**	**29.7**	**30.8**	**33.5**	

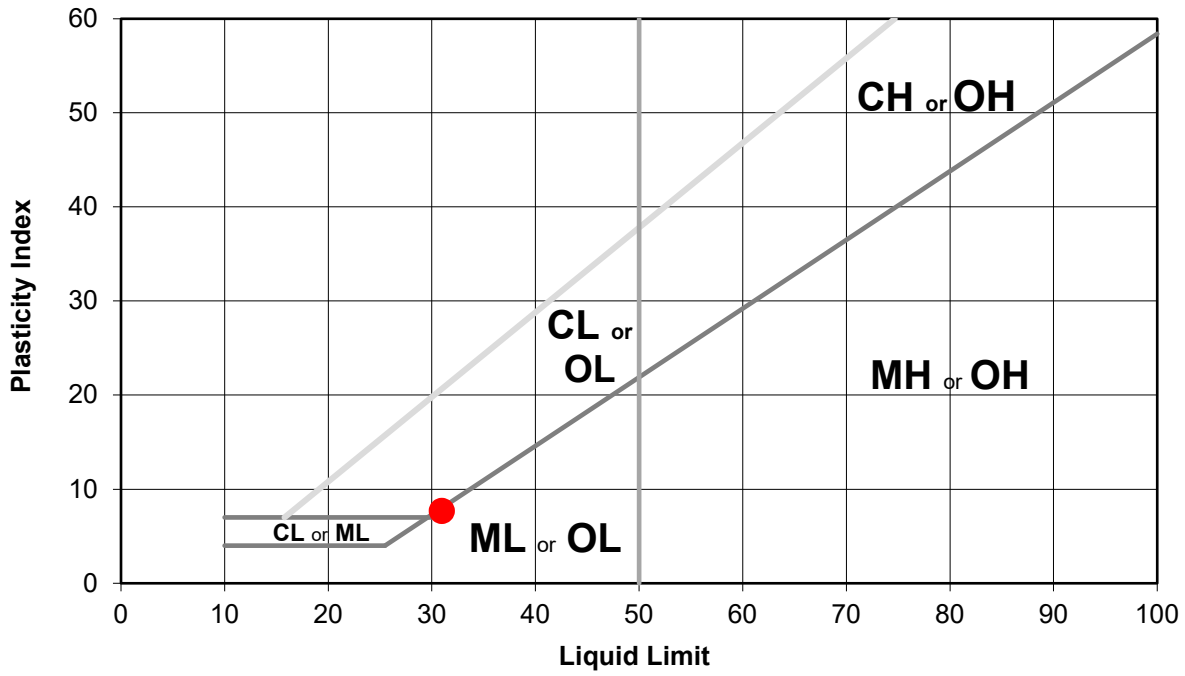

Plastic Limit	**23**
Liquid Limit	**31**
Plasticity Index	**8**

USCS Classification **CL or ML**

Based on Atterberg Limits only

21700 Copley Drive Suite 200 * Diamond Bar, CA 91765 * Tel: (909) 860-7777

AP Engineering and Testing, Inc.
DBE|MBE|SBE
2607 Pomona Boulevard | Pomona, CA 91768
t. 909.869.6316 | f. 909.869.6318 | www.aplaboratory.com

DIRECT SHEAR TEST RESULTS
ASTM D 3080

Client: Tetra Tech
Project Name: 2655 The Alameda Santa Clara, CA
Project No.: TET 22-235E
Boring No.: Tt-1
Sample No.: R-4 **Depth (ft):** 7.5-9
Sample Type: Mod. Cal.
Soil Description: Sandy Clay
Test Condition: Inundated **Shear Type:** Regular

Tested By: ST **Date:** 04/27/22
Computed By: NR **Date:** 04/28/22
Checked by: AP **Date:** 05/04/22

Wet Unit Weight (pcf)	Dry Unit Weight (pcf)	Initial Moisture Content (%)	Final Moisture Content (%)	Initial Degree Saturation (%)	Final Degree Saturation (%)	Normal Stress (ksf)	Peak Shear Stress (ksf)	Ultimate Shear Stress (ksf)
137.8	125.9	9.4	12.3	75	98	1	1.068	0.876
						2	1.812	1.680

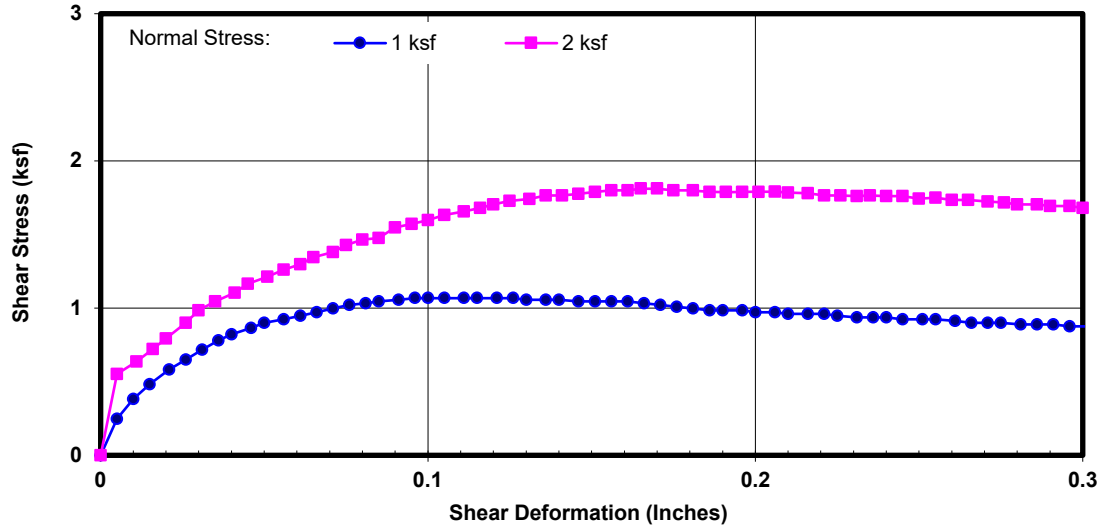

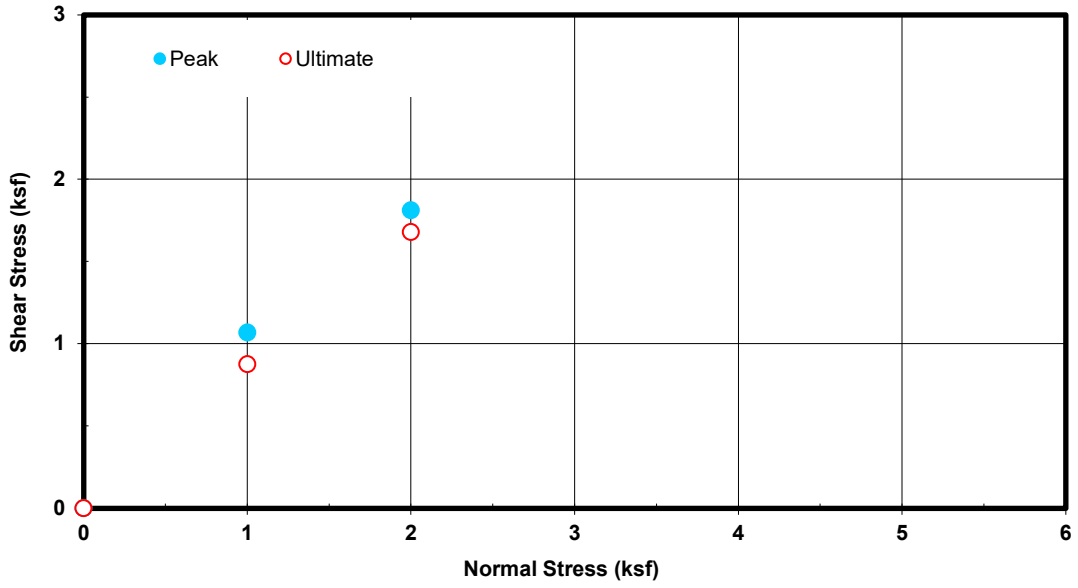

AP Engineering and Testing, Inc.
DBE|MBE|SBE
2607 Pomona Boulevard | Pomona, CA 91768
t. 909.869.6316 | f. 909.869.6318 | www.aplaboratory.com

DIRECT SHEAR TEST RESULTS
ASTM D 3080

Client:	Tetra Tech	**Tested By:**	ST	**Date:**	04/27/22
Project Name:	2655 The Alameda Santa Clara, CA	**Computed By:**	NR	**Date:**	04/28/22
Project No.:	TET 22-235E	**Checked by:**	AP	**Date:**	05/04/22
Boring No.:	Tt-1				
Sample No.:	R-8	**Depth (ft):**	20-21.5		
Sample Type:	Mod. Cal.				
Soil Description:	Clay				
Test Condition:	Inundated	**Shear Type:**	Regular		

Wet Unit Weight (pcf)	Dry Unit Weight (pcf)	Initial Moisture Content (%)	Final Moisture Content (%)	Initial Degree Saturation (%)	Final Degree Saturation (%)	Normal Stress (ksf)	Peak Shear Stress (ksf)	Ultimate Shear Stress (ksf)
117.4	88.8	32.2	33.3	97	100	2	1.296	1.236
						3	1.764	1.714

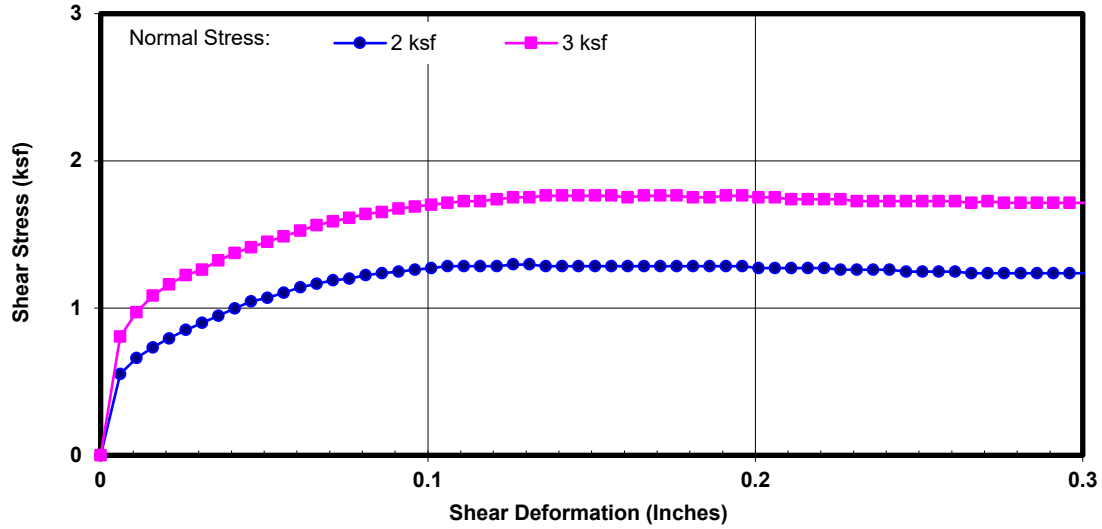

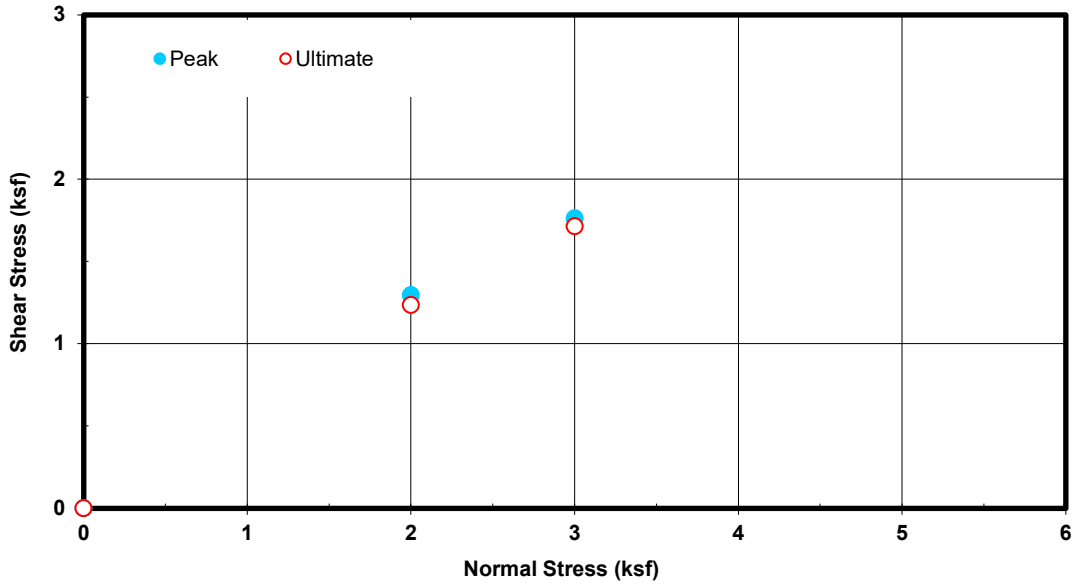

AP Engineering and Testing, Inc.
DBE|MBE|SBE
2607 Pomona Boulevard | Pomona, CA 91768
t. 909.869.6316 | f. 909.869.6318 | www.aplaboratory.com

DIRECT SHEAR TEST RESULTS
ASTM D 3080

Client: Tetra Tech
Project Name: 2655 The Alameda Santa Clara, CA
Project No.: TET 22-235E
Boring No.: Tt-2
Sample No.: R-4 **Depth (ft):** 12.5-14
Sample Type: Mod. Cal.
Soil Description: Lean Clay
Test Condition: Inundated **Shear Type:** Regular

Tested By: ST **Date:** 04/27/22
Computed By: NR **Date:** 04/28/22
Checked by: AP **Date:** 05/04/22

Wet Unit Weight (pcf)	Dry Unit Weight (pcf)	Initial Moisture Content (%)	Final Moisture Content (%)	Initial Degree Saturation (%)	Final Degree Saturation (%)	Normal Stress (ksf)	Peak Shear Stress (ksf)	Ultimate Shear Stress (ksf)
114.8	83.9	36.9	37.6	99	100	1	0.792	0.744
						2	1.294	1.188

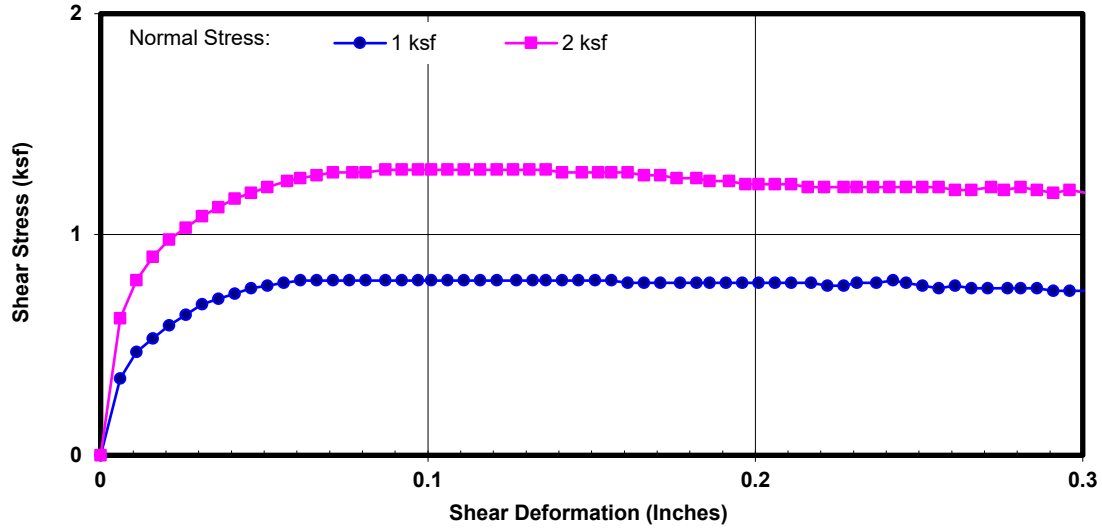

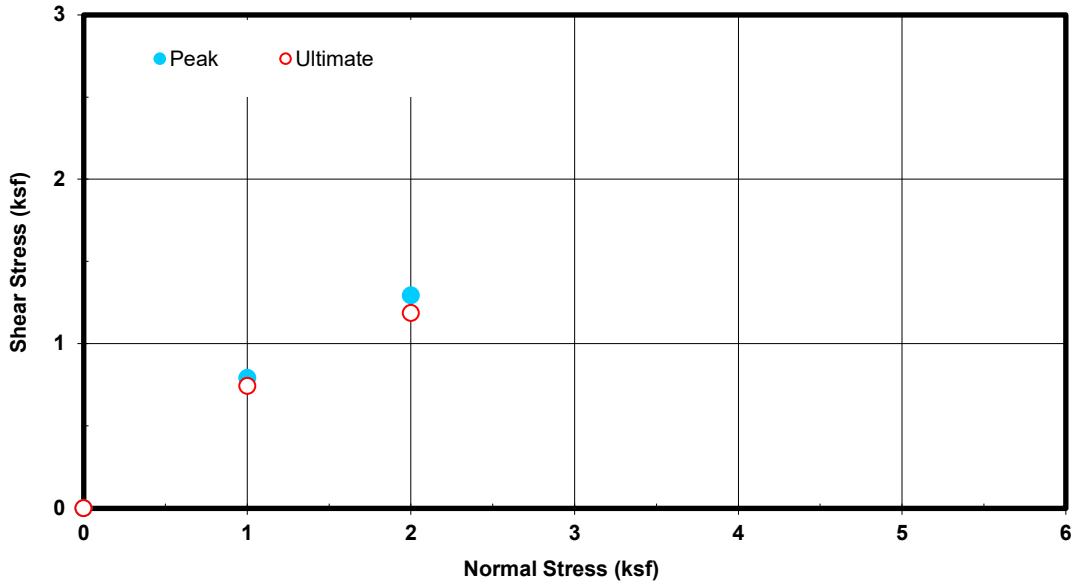

AP Engineering and Testing, Inc.
DBE|MBE|SBE
2607 Pomona Boulevard | Pomona, CA 91768
t. 909.869.6316 | f. 909.869.6318 | www.aplaboratory.com

DIRECT SHEAR TEST RESULTS
ASTM D 3080

Client: Tetra Tech
Project Name: 2655 The Alameda Santa Clara, CA
Project No.: TET 22-235E
Boring No.: Tt-2
Sample No.: R-6 **Depth (ft):** 17.5-19
Sample Type: Mod. Cal.
Soil Description: Clay
Test Condition: Inundated **Shear Type:** Regular

Tested By: LS **Date:** 04/27/22
Computed By: NR **Date:** 05/03/22
Checked by: AP **Date:** 05/04/22

Wet Unit Weight (pcf)	Dry Unit Weight (pcf)	Initial Moisture Content (%)	Final Moisture Content (%)	Initial Degree Saturation (%)	Final Degree Saturation (%)	Normal Stress (ksf)	Peak Shear Stress (ksf)	Ultimate Shear Stress (ksf)
121.1	95.8	26.4	28.2	94	100	3	2.052	1.920

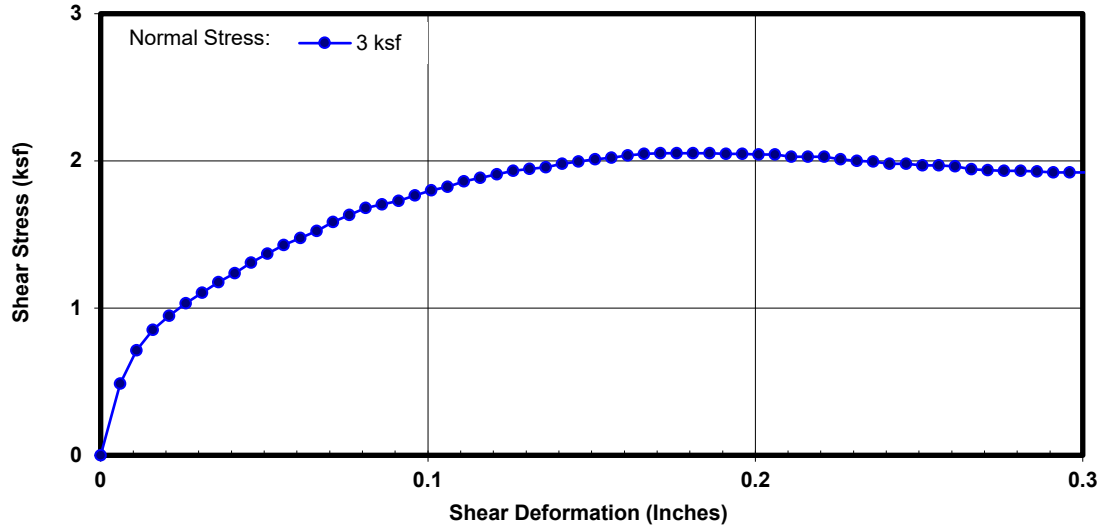

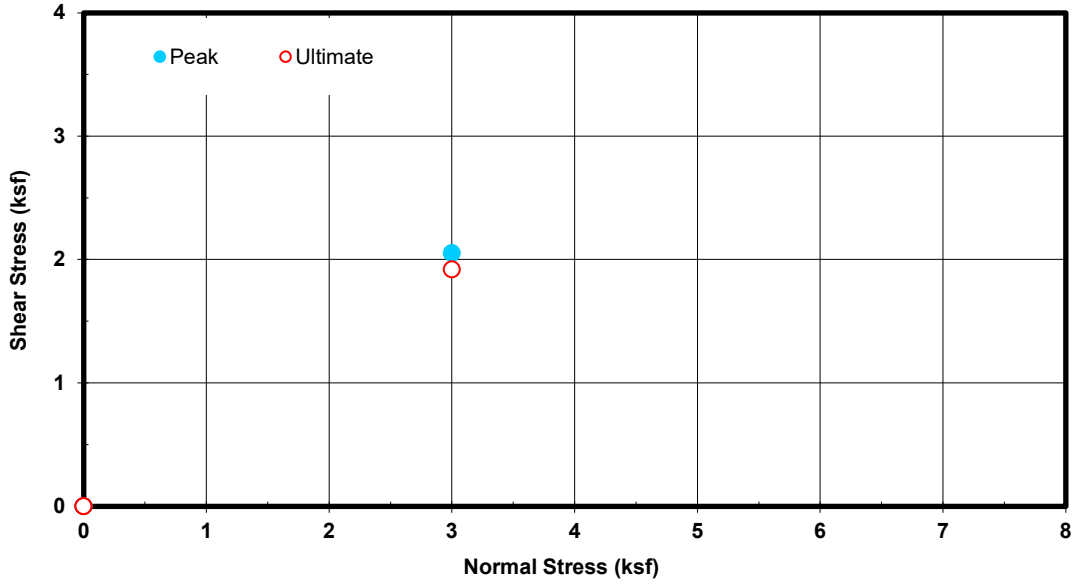

AP Engineering and Testing, Inc.
DBE|MBE|SBE
2607 Pomona Boulevard | Pomona, CA 91768
t. 909.869.6316 | f. 909.869.6318 | www.aplaboratory.com

DIRECT SHEAR TEST RESULTS
ASTM D 3080

Client: Tetra Tech
Project Name: 2655 The Alameda Santa Clara, CA
Project No.: TET 22-235E
Boring No.: Tt-2
Sample No.: R-8 **Depth (ft):** 25-26.5
Sample Type: Mod. Cal.
Soil Description: Lean Clay
Test Condition: Inundated **Shear Type:** Regular

Tested By: LS **Date:** 04/27/22
Computed By: NR **Date:** 05/03/22
Checked by: AP **Date:** 05/04/22

Wet Unit Weight (pcf)	Dry Unit Weight (pcf)	Initial Moisture Content (%)	Final Moisture Content (%)	Initial Degree Saturation (%)	Final Degree Saturation (%)	Normal Stress (ksf)	Peak Shear Stress (ksf)	Ultimate Shear Stress (ksf)
123.7	100.5	23.0	25.0	92	100	4	2.340	2.246

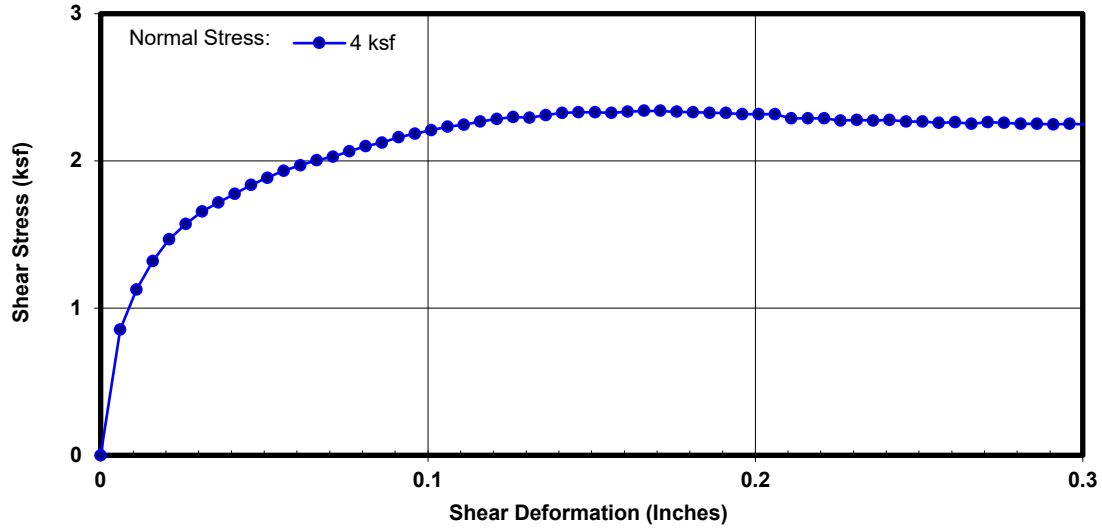

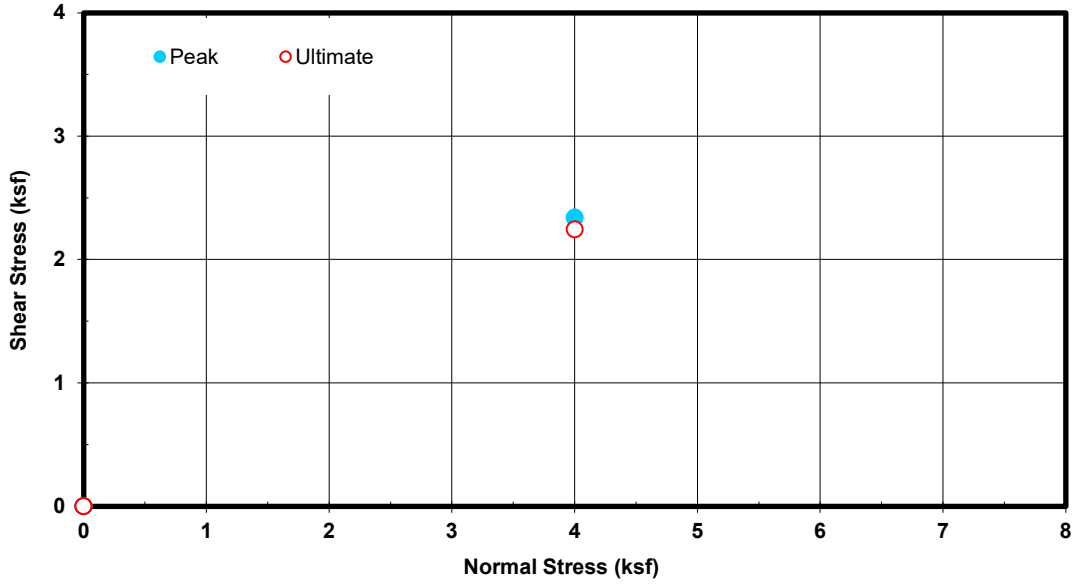

AP Engineering and Testing, Inc.
DBE|MBE|SBE
2607 Pomona Boulevard | Pomona, CA 91768
t. 909.869.6316 | f. 909.869.6318 | www.aplaboratory.com

DIRECT SHEAR TEST RESULTS
ASTM D 3080

Client: Tetra Tech
Project Name: 2655 The Alameda Santa Clara, CA
Project No.: TET 22-235E
Boring No.: Tt-2
Sample No.: R-10 **Depth (ft):** 35-36.5
Sample Type: Mod. Cal.
Soil Description: Clay w/gravel
Test Condition: Inundated **Shear Type:** Regular

Tested By: LS **Date:** 04/27/22
Computed By: NR **Date:** 05/03/22
Checked by: AP **Date:** 05/04/22

Wet Unit Weight (pcf)	Dry Unit Weight (pcf)	Initial Moisture Content (%)	Final Moisture Content (%)	Initial Degree Saturation (%)	Final Degree Saturation (%)	Normal Stress (ksf)	Peak Shear Stress (ksf)	Ultimate Shear Stress (ksf)
130.4	108.2	20.6	20.7	99	100	5	3.409	3.181

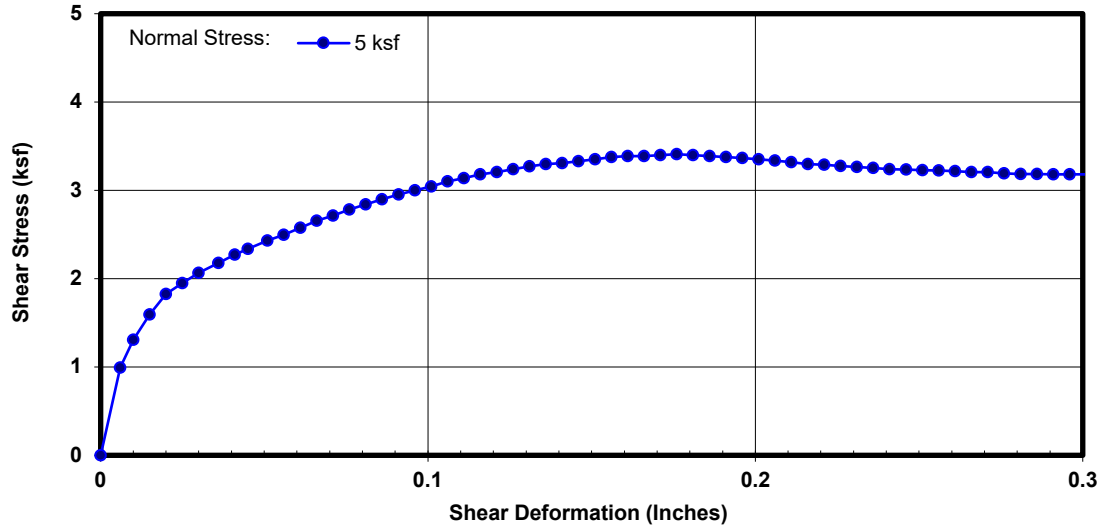

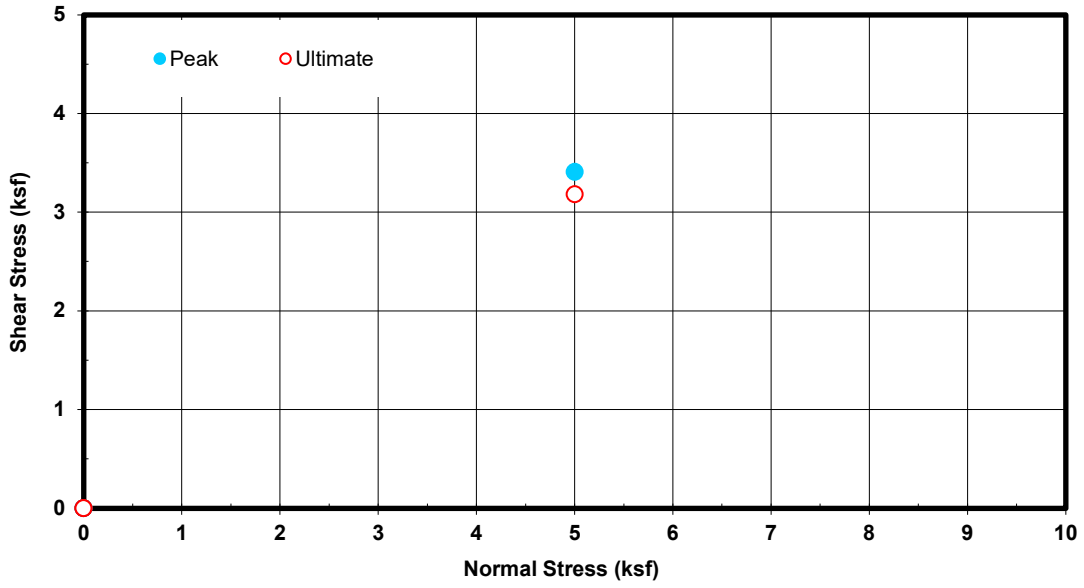

AP Engineering and Testing, Inc.
DBE|MBE|SBE
2607 Pomona Boulevard | Pomona, CA 91768
t. 909.869.6316 | f. 909.869.6318 | www.aplaboratory.com

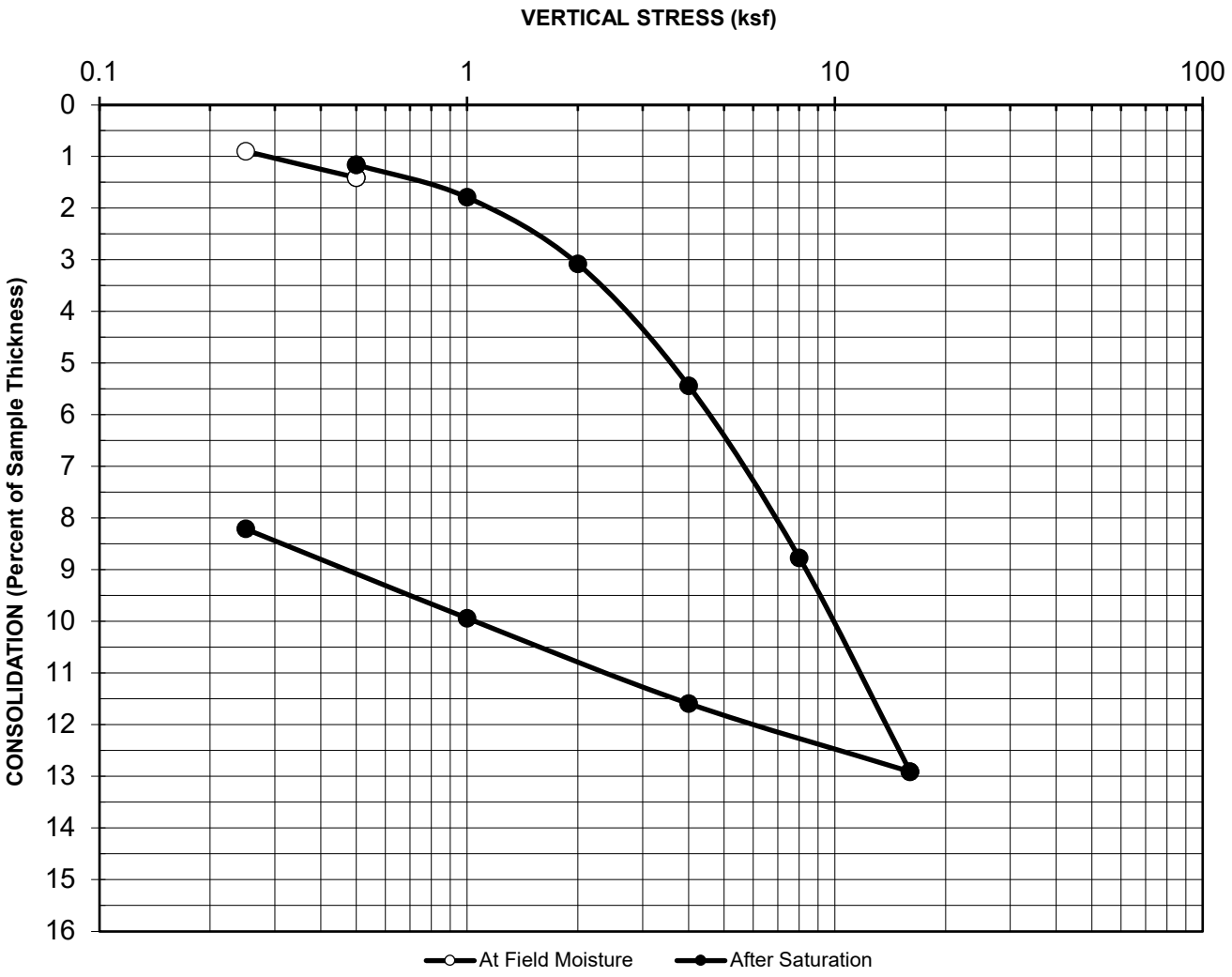

Boring No. :	Tt-1	Initial Dry Unit Weight (pcf):	89.8
Sample No.:	R-8	Initial Moisture Content (%):	32.2
Depth (feet):	20-21.5	Final Moisture Content (%):	32.1
Sample Type:	Mod Cal	Assumed Specific Gravity:	2.7
Soil Description:	Clay	Initial Void Ratio:	0.88
Remarks:	Swell= 0.25% upon inundation		

CONSOLIDATION CURVE
ASTM D 2435

Project Name:	2655 The Alameda Santa Clara, CA		
Project No.:	TET 22-235E		
Date:	4/22/2022		
AP No:	22-0458	**Sheet No:**	1

AP Engineering and Testing, Inc.
DBE|MBE|SBE
2607 Pomona Boulevard | Pomona, CA 91768
t. 909.869.6316 | f. 909.869.6318 | www.aplaboratory.com

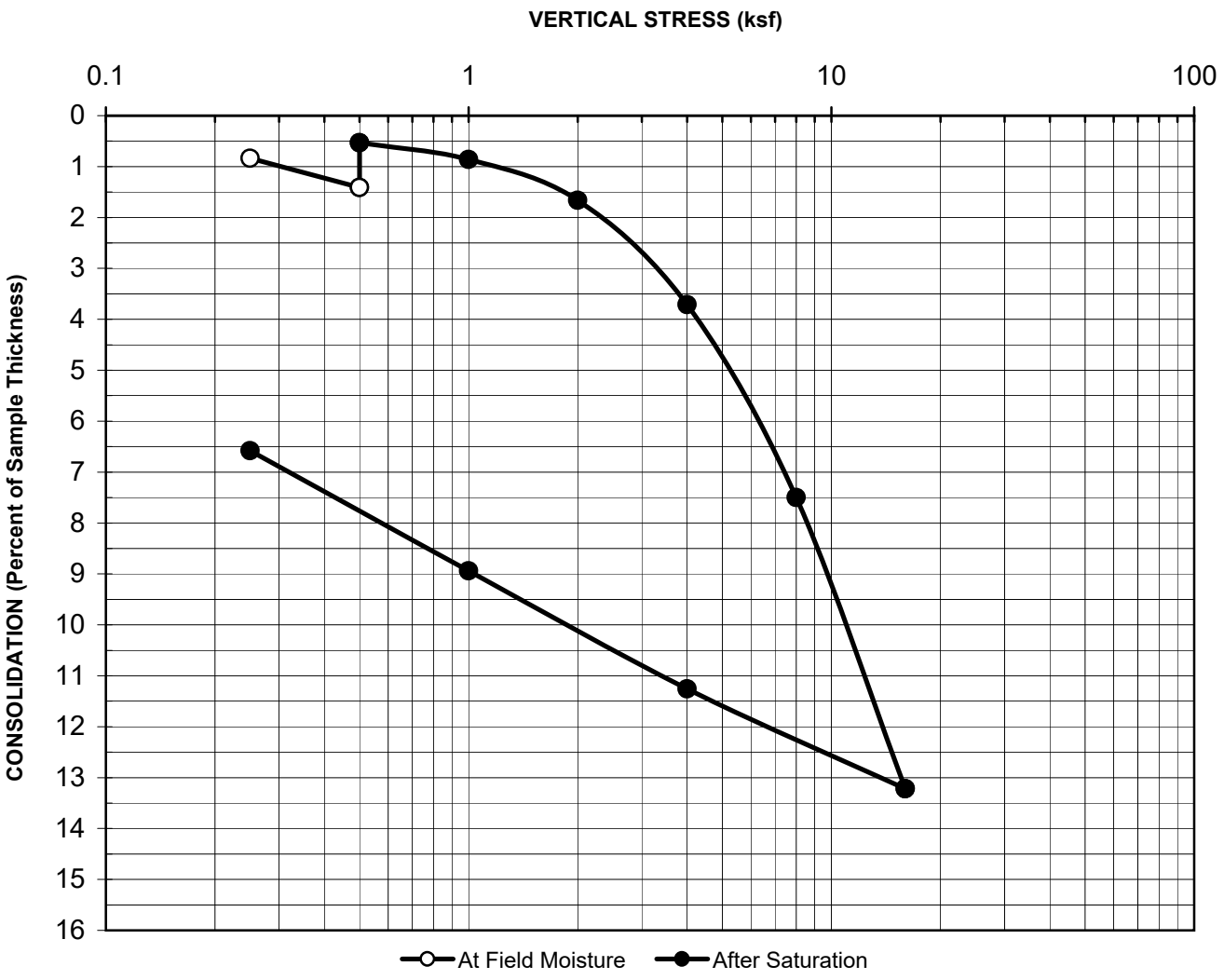

Boring No. :	Tt-2	Initial Dry Unit Weight (pcf):	83.9
Sample No.:	R-4	Initial Moisture Content (%):	36.9
Depth (feet):	12.5-14	Final Moisture Content (%):	37.0
Sample Type:	Mod Cal	Assumed Specific Gravity:	2.7
Soil Description:	Lean Clay	Initial Void Ratio:	1.01
Remarks:	Swell= 0.88% upon inundation		

CONSOLIDATION CURVE
ASTM D 2435

Project Name:	2655 The Alameda Santa Clara, CA		
Project No.:	TET 22-235E		
Date:	4/22/2022		
AP No:	22-0458	**Sheet No:**	1

AP Engineering and Testing, Inc.
DBE|MBE|SBE
2607 Pomona Boulevard | Pomona, CA 91768
t. 909.869.6316 | f. 909.869.6318 | www.aplaboratory.com

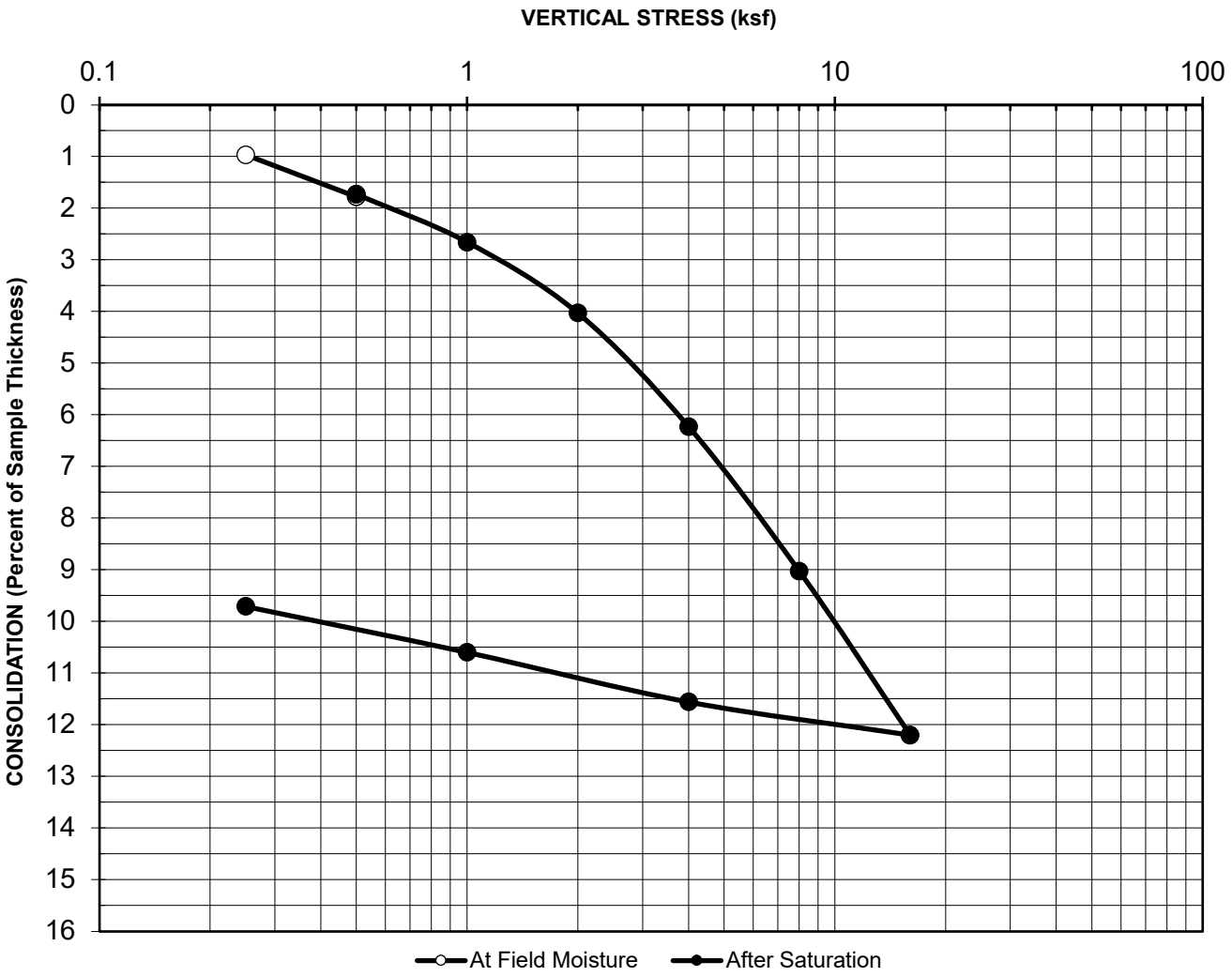

Boring No. :	Tt-2	Initial Dry Unit Weight (pcf):	98.0
Sample No.:	R-6	Initial Moisture Content (%):	26.4
Depth (feet):	17.5-19	Final Moisture Content (%):	26.3
Sample Type:	Mod Cal	Assumed Specific Gravity:	2.7
Soil Description:	Clay	Initial Void Ratio:	0.72
Remarks:	Swell= 0.05% upon inundation		

CONSOLIDATION CURVE
ASTM D 2435

Project Name:	2655 The Alameda Santa Clara, CA		
Project No.:	TET 22-235E		
Date:	4/22/2022		
AP No:	22-0458	**Sheet No:**	1

AP Engineering and Testing, Inc.
DBE|MBE|SBE
2607 Pomona Boulevard | Pomona, CA 91768
t. 909.869.6316 | f. 909.869.6318 | www.aplaboratory.com

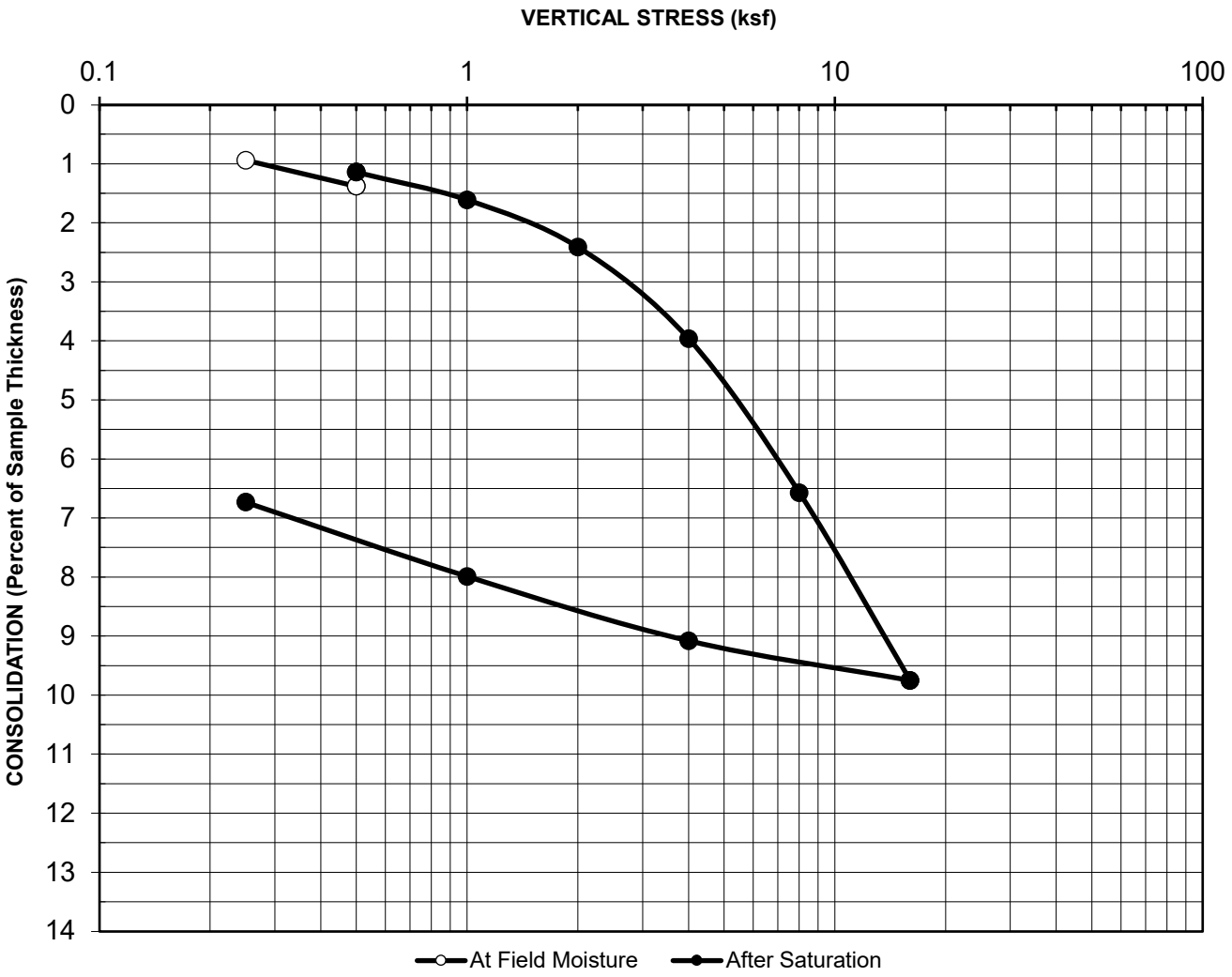

Boring No. :	Tt-2	Initial Dry Unit Weight (pcf):	102.2
Sample No.:	R-8	Initial Moisture Content (%):	23.0
Depth (feet):	25-26.5	Final Moisture Content (%):	23.3
Sample Type:	Mod Cal	Assumed Specific Gravity:	2.7
Soil Description:	Clay	Initial Void Ratio:	0.65
Remarks:	Swell= 0.24% upon inundation		

CONSOLIDATION CURVE
ASTM D 2435

Project Name:	2655 The Alameda Santa Clara, CA		
Project No.:	TET 22-235E		
Date:	4/22/2022		
AP No:	22-0458	**Sheet No:**	1

AP Engineering and Testing, Inc.
DBE|MBE|SBE
2607 Pomona Boulevard | Pomona, CA 91768
t. 909.869.6316 | f. 909.869.6318 | www.aplaboratory.com

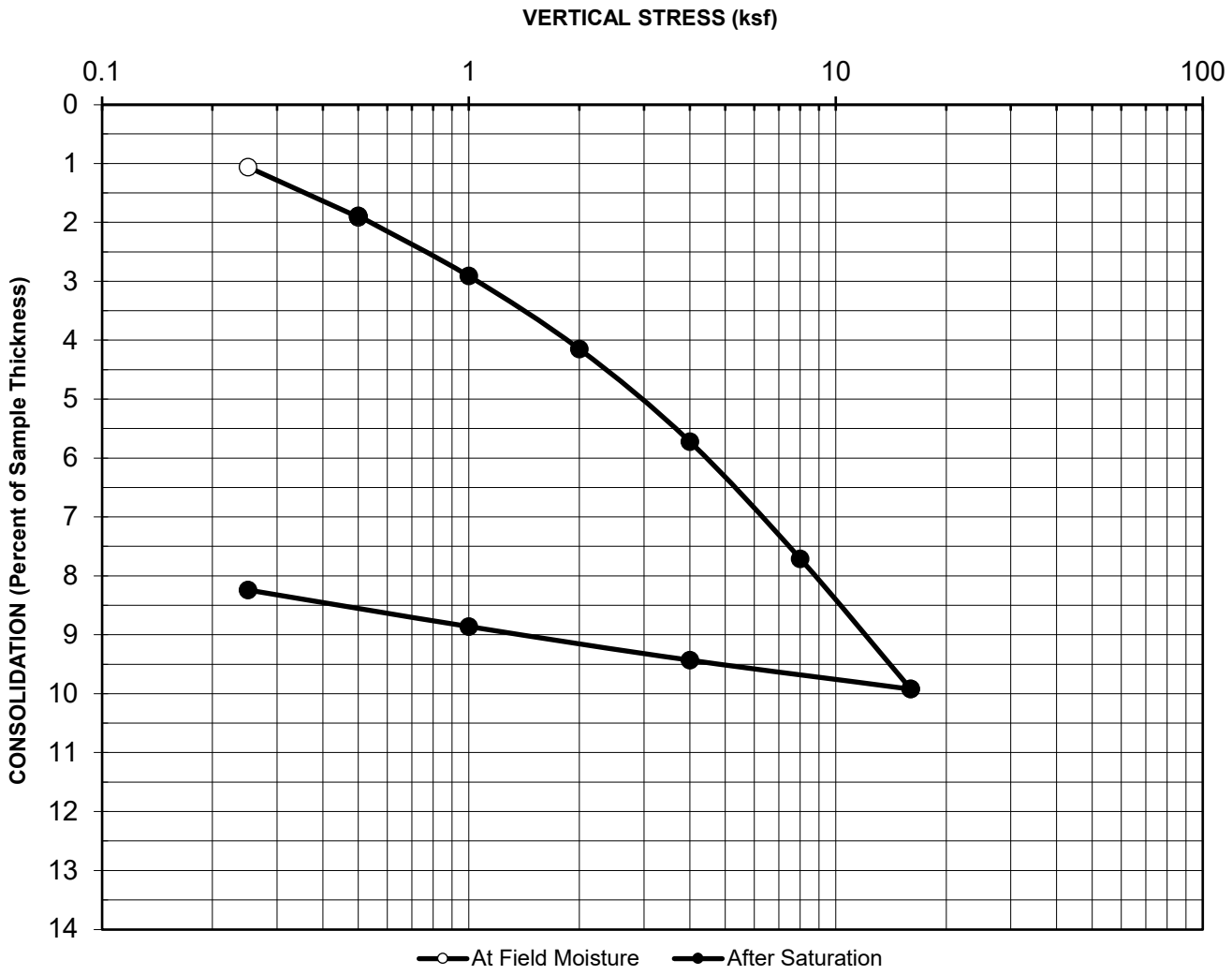

Boring No. :	Tt-2	Initial Dry Unit Weight (pcf):	108.0
Sample No.:	R-10	Initial Moisture Content (%):	20.6
Depth (feet):	35-36.5	Final Moisture Content (%):	20.5
Sample Type:	Mod Cal	Assumed Specific Gravity:	2.7
Soil Description:	Clay w/gravel	Initial Void Ratio:	0.56
Remarks:	Swell= 0.02% upon inundation		

CONSOLIDATION CURVE
ASTM D 2435

Project Name:	2655 The Alameda Santa Clara, CA		
Project No.:	TET 22-235E		
Date:	4/22/2022		
AP No:	22-0458	**Sheet No:**	1

AP Engineering and Testing, Inc.
DBE|MBE|SBE
2607 Pomona Boulevard | Pomona, CA 91768
t. 909.869.6316 | f. 909.869.6318 | www.aplaboratory.com

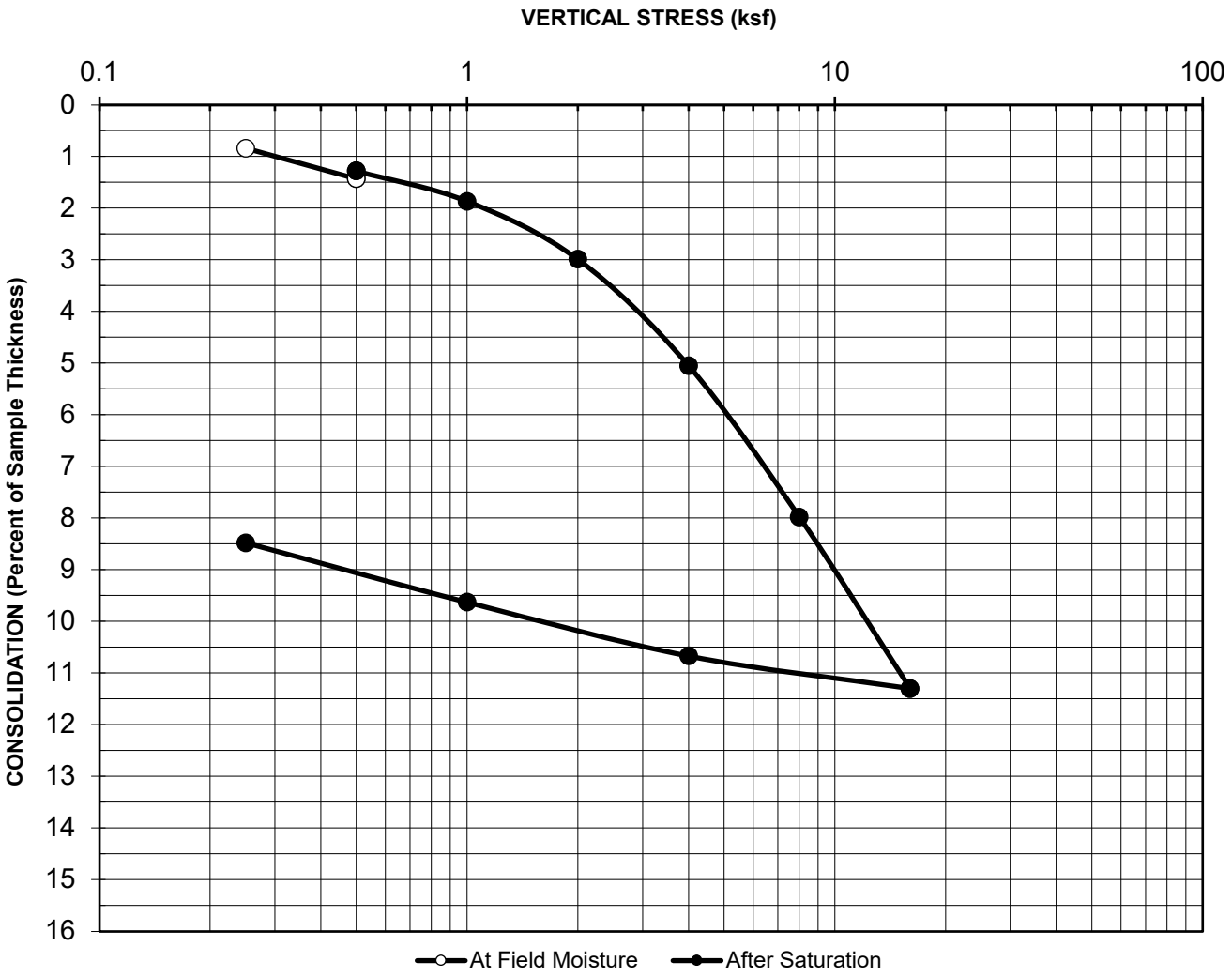

Boring No. :	Tt-2	Initial Dry Unit Weight (pcf):	101.0
Sample No.:	R-12	Initial Moisture Content (%):	24.5
Depth (feet):	45-46.5	Final Moisture Content (%):	24.4
Sample Type:	Mod Cal	Assumed Specific Gravity:	2.7
Soil Description:	Lean Clay	Initial Void Ratio:	0.67
Remarks:	Swell= 0.15% upon inundation		

CONSOLIDATION CURVE
ASTM D 2435

Project Name:	2655 The Alameda Santa Clara, CA		
Project No.:	TET 22-235E		
Date:	4/22/2022		
AP No:	22-0458	**Sheet No:**	1

AP Engineering and Testing, Inc.
DBE|MBE|SBE
2607 Pomona Boulevard | Pomona, CA 91768
t. 909.869.6316 | f. 909.869.6318 | www.aplaboratory.com

EXPANSION INDEX TEST RESULTS

ASTM D 4829

Client Name: Tetra Tech
Project Name: 2655 The Alameda Santa Clara, CA
Project No.: TET 22-235E

AP Job No.: 22-0458
Date: 04/27/22

Boring No.	Sample No.	Depth (ft)	Soil Description	Molded Dry Density (pcf)	Molded Moisture Content (%)	Init. Degree Saturation (%)	Measured Expansion Index	Corrected Expansion Index
Tt-1	SK-1	0-5	Clayey Sand	114.2	8.4	48.0	5	4

ASTM EXPANSION CLASSIFICATION

Expansion Index	Classification
0-20	V. Low
21-50	Low
51-90	Medium
91-130	High
>130	V. High

TETRA TECH

EXPANSION INDEX

ASTM D4829

Job Name:	Tt Alameda	**Date Sampled:**	4/20/2022
Job Number:	TET-22-235E	**Date Completed:**	4/28/2022
Tested By:	MG	**Sample Identification:**	Tt-1, SPT-7
Note:		**Sample Depth:**	15-16.5ft
Sample Description:	Dark Olive Gray CL Native		

SAMPLE PROCESSING		
Percentage Passing #4 Sieve		
Total Air Dry Weight	*grams*	999.00
Weight Retained on #4	*grams*	0.07
*% Retained	*%*	0.01
***% Passing # 4 Sieve**	*%*	**100.0**

SAMPLE DIMENSIONS		
Sample Height	*inches*	1.00
Sample Diameter	*inches*	4.01

MOISTURE CALCS		INITIAL	FINAL
Tare ID or #		X33	X31
Wet Weight of Soil + Tare	*grams*	256.8	436.5
Dry Weight of Soil + Tare	*grams*	228.3	338.9
Weight of Tare	*grams*	10.5	10.5
* Moisture Weight	*grams*	28.5	97.6
* Weight of Dry Soil	*grams*	217.8	328.4
*** Moisture Content**	*%*	**13.1**	**29.7**

AFTER REMOLDING		INITIAL	FINAL
Weight of Ring and Sample	*grams*	595.5	595.5
Weight of Ring	*grams*	202.2	202.2
*Remolded Wet Weight	*grams*	393.3	393.3
*Wet Density	*pcf*	118.6	112.5
*Dry Density	*pcf*	104.9	86.7
Assumed/Measured Specific Gravity		2.7	2.7
***Degree of Saturation**	*%*	**58.2**	**85.1**

EXPANSION INDEX TEST			
DATE	**TIME**	**DIAL**	**Δ H %**
4/25/2022	10:10 AM	0.0243	0.0
4/25/2022	10:20 AM	0.0243	0.0
		0.0344	1.0
		0.0378	1.3
		0.0582	3.4
	8:00 PM	0.0783	5.4
4/26/2022	8:30 PM	0.0783	5.4
***Total**		**0.0783**	**5.4**

EI	Expansion Potential
0 to 20	Very Low
21 to 50	Low
51 to 90	Medium
90 to 130	High
>130	Very High

UNCORRECTED EXPANSION INDEX 54

CORRECTED EXPANSION INDEX **60**

For degrees of Saturation ≠ 50%, >40% and <60%

AP Engineering and Testing, Inc.
DBE|MBE|SBE
2607 Pomona Boulevard | Pomona, CA 91768
t. 909.869.6316 | f. 909.869.6318 | www.aplaboratory.com

CORROSION TEST RESULTS

Client Name: Tetra Tech
Project Name: 2655 The Alameda Santa Clara, CA
Project No.: TET 22-235E

AP Job No.: 22-0458
Date: 04/27/22

Boring No.	Sample No.	Depth (feet)	Soil Description	Minimum Resistivity (ohm-cm)	pH	Sulfate Content (ppm)	Chloride Content (ppm)
Tt-1	SK-1	0-5	Clayey Sand	3,458	9.1	22	20
Tt-2	SPT-3	10-11.5	Clay	1,010	7.9	510	25

NOTES:
Resistivity Test and pH: California Test Method 643
Sulfate Content : California Test Method 417
Chloride Content : California Test Method 422
ND = Not Detectable
NA = Not Sufficient Sample
NR = Not Requested

Appendix C

Seismic Demand

Alameda

Latitude, Longitude: 37.346191, -121.937395

Date	5/5/2022, 5:13:42 PM
Design Code Reference Document	ASCE7-16
Risk Category	II
Site Class	E - Soft Clay Soil

Type	Value	Description
S_S	1.5	MCE_R ground motion. (for 0.2 second period)
S_1	0.6	MCE_R ground motion. (for 1.0s period)
S_{MS}	null -See Section 11.4.8	Site-modified spectral acceleration value
S_{M1}	null -See Section 11.4.8	Site-modified spectral acceleration value
S_{DS}	null -See Section 11.4.8	Numeric seismic design value at 0.2 second SA
S_{D1}	null -See Section 11.4.8	Numeric seismic design value at 1.0 second SA

Type	Value	Description
SDC	null -See Section 11.4.8	Seismic design category
F_a	null -See Section 11.4.8	Site amplification factor at 0.2 second
F_v	null -See Section 11.4.8	Site amplification factor at 1.0 second
PGA	0.508	MCE_G peak ground acceleration
F_{PGA}	1.192	Site amplification factor at PGA
PGA_M	0.605	Site modified peak ground acceleration
T_L	12	Long-period transition period in seconds
SsRT	2.027	Probabilistic risk-targeted ground motion. (0.2 second)
SsUH	2.112	Factored uniform-hazard (2% probability of exceedance in 50 years) spectral acceleration
SsD	1.5	Factored deterministic acceleration value. (0.2 second)
S1RT	0.756	Probabilistic risk-targeted ground motion. (1.0 second)
S1UH	0.809	Factored uniform-hazard (2% probability of exceedance in 50 years) spectral acceleration.
S1D	0.6	Factored deterministic acceleration value. (1.0 second)
PGAd	0.508	Factored deterministic acceleration value. (Peak Ground Acceleration)
C_{RS}	0.96	Mapped value of the risk coefficient at short periods
C_{R1}	0.935	Mapped value of the risk coefficient at a period of 1 s

U.S. Geological Survey - Earthquake Hazards Program

Unified Hazard Tool

Please do not use this tool to obtain ground motion parameter values for the design code reference documents covered by the U.S. Seismic Design Maps web tools (e.g., the International Building Code and the ASCE 7 or 41 Standard). The values returned by the two applications are not identical.

Input

Edition

Dynamic: Conterminous U.S. 2014 (up…

Spectral Period

Peak Ground Acceleration

Latitude

Decimal degrees

37.346191

Time Horizon

Return period in years

2475

Longitude

Decimal degrees, negative values for western longitudes

-121.937395

Site Class

180 m/s (D/E boundary)

Hazard Curve

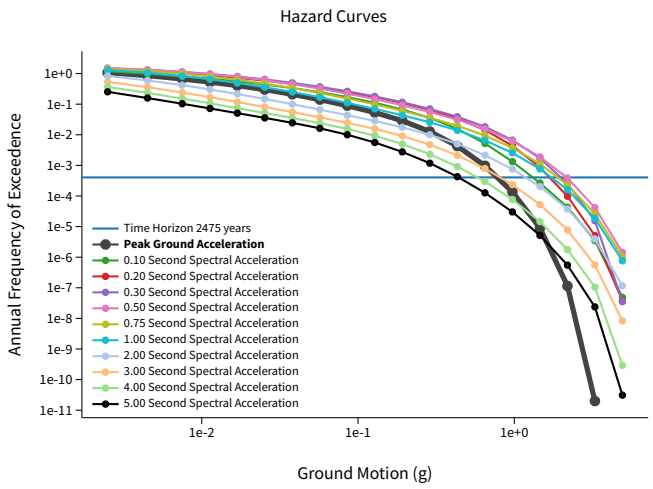

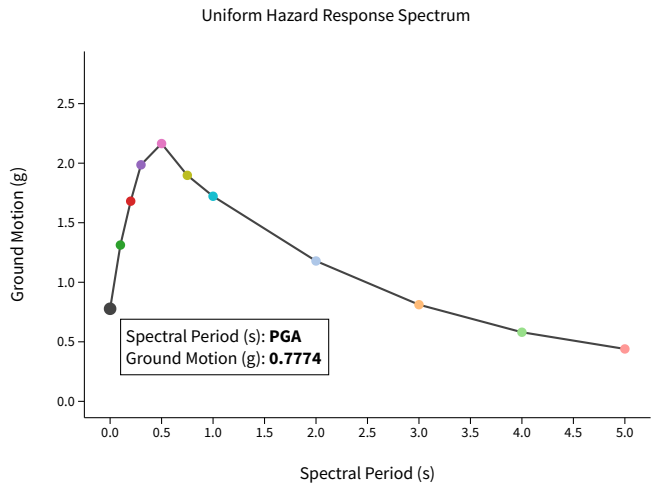

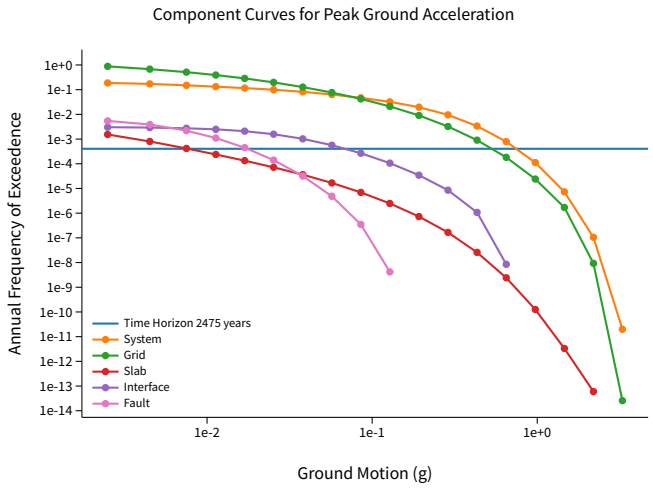

View Raw Data

Deaggregation

Component

Total

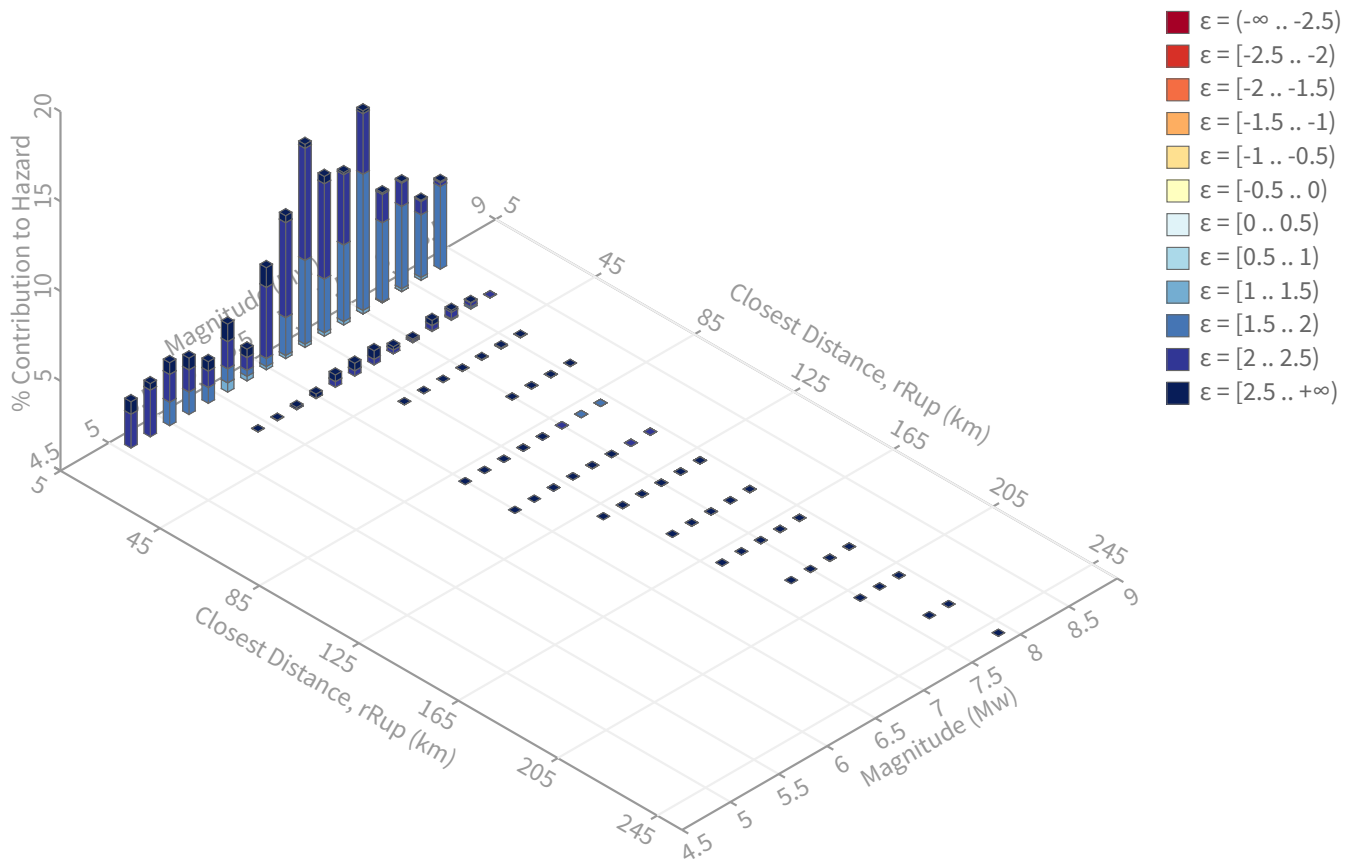

Summary statistics for, Deaggregation: Total

Deaggregation targets

Return period: 2475 yrs
Exceedance rate: 0.0004040404 yr^{-1}
PGA ground motion: 0.77738075 g

Recovered targets

Return period: 3388.4697 yrs
Exceedance rate: 0.00029511848 yr^{-1}

Totals

Binned: 100 %
Residual: 0 %
Trace: 0.06 %

Mean (over all sources)

m: 6.98
r: 14.28 km
ε_0: 2.06 σ

Mode (largest m-r bin)

m: 7.51
r: 14.34 km
ε_0: 1.9 σ
Contribution: 11.3 %

Mode (largest m-r-ε_0 bin)

m: 7.52
r: 14.06 km
ε_0: 1.8 σ
Contribution: 7.59 %

Discretization

r: min = 0.0, max = 1000.0, Δ = 20.0 km
m: min = 4.4, max = 9.4, Δ = 0.2
ε: min = -3.0, max = 3.0, Δ = 0.5 σ

Epsilon keys

ε0: [-∞ .. -2.5)
ε1: [-2.5 .. -2.0)
ε2: [-2.0 .. -1.5)
ε3: [-1.5 .. -1.0)
ε4: [-1.0 .. -0.5)
ε5: [-0.5 .. 0.0)
ε6: [0.0 .. 0.5)
ε7: [0.5 .. 1.0)
ε8: [1.0 .. 1.5)
ε9: [1.5 .. 2.0)
ε10: [2.0 .. 2.5)
ε11: [2.5 .. +∞]

Deaggregation Contributors

Source Set ↳ Source	Type	r	m	ε_0	lon	lat	az	%
UC33brAvg_FM31	System							41.44
Hayward (So) [0]		12.55	7.09	1.99	121.840°W	37.428°N	43.13	11.73
San Andreas (Peninsula) [1]		16.82	7.88	1.89	122.081°W	37.247°N	229.27	10.41
Calaveras (Central) [9]		15.39	7.23	2.04	121.787°W	37.416°N	59.68	5.29
Hayward (So) [1]		12.72	6.80	2.11	121.856°W	37.441°N	34.34	2.08
Hayward (So) extension [6]		15.14	6.48	2.39	121.781°W	37.400°N	66.66	2.03
Monte Vista - Shannon [4]		11.08	7.21	1.87	122.012°W	37.267°N	216.70	1.54
Hayward (So) [2]		16.19	6.88	2.25	121.906°W	37.487°N	10.14	1.39
UC33brAvg_FM32	System							40.87
Hayward (So) [0]		12.55	7.10	1.98	121.840°W	37.428°N	43.13	11.50
San Andreas (Peninsula) [1]		16.82	7.88	1.89	122.081°W	37.247°N	229.27	10.70
Calaveras (Central) [9]		15.39	7.22	2.04	121.787°W	37.416°N	59.68	5.39
Hayward (So) [1]		12.72	6.80	2.11	121.856°W	37.441°N	34.34	2.17
Hayward (So) extension [6]		15.14	6.48	2.39	121.781°W	37.400°N	66.66	1.48
Hayward (So) [2]		16.19	6.87	2.26	121.906°W	37.487°N	10.14	1.44
Monte Vista - Shannon [4]		11.08	7.18	1.88	122.012°W	37.267°N	216.70	1.43
San Andreas (Santa Cruz Mts) [0]		19.86	7.24	2.29	122.002°W	37.175°N	196.74	1.03
UC33brAvg_FM32 (opt)	Grid							8.85
PointSourceFinite: -121.937, 37.405		8.29	5.55	2.06	121.937°W	37.405°N	0.00	2.43
PointSourceFinite: -121.937, 37.405		8.29	5.55	2.06	121.937°W	37.405°N	0.00	2.43
UC33brAvg_FM31 (opt)	Grid							8.84
PointSourceFinite: -121.937, 37.405		8.29	5.55	2.06	121.937°W	37.405°N	0.00	2.43
PointSourceFinite: -121.937, 37.405		8.29	5.55	2.06	121.937°W	37.405°N	0.00	2.43

RISK TARGETED MAXIMUM CONSIDERED RESPONSE SPECTRA (MCEr)
AND
DESIGN REPONSE SPECTRA

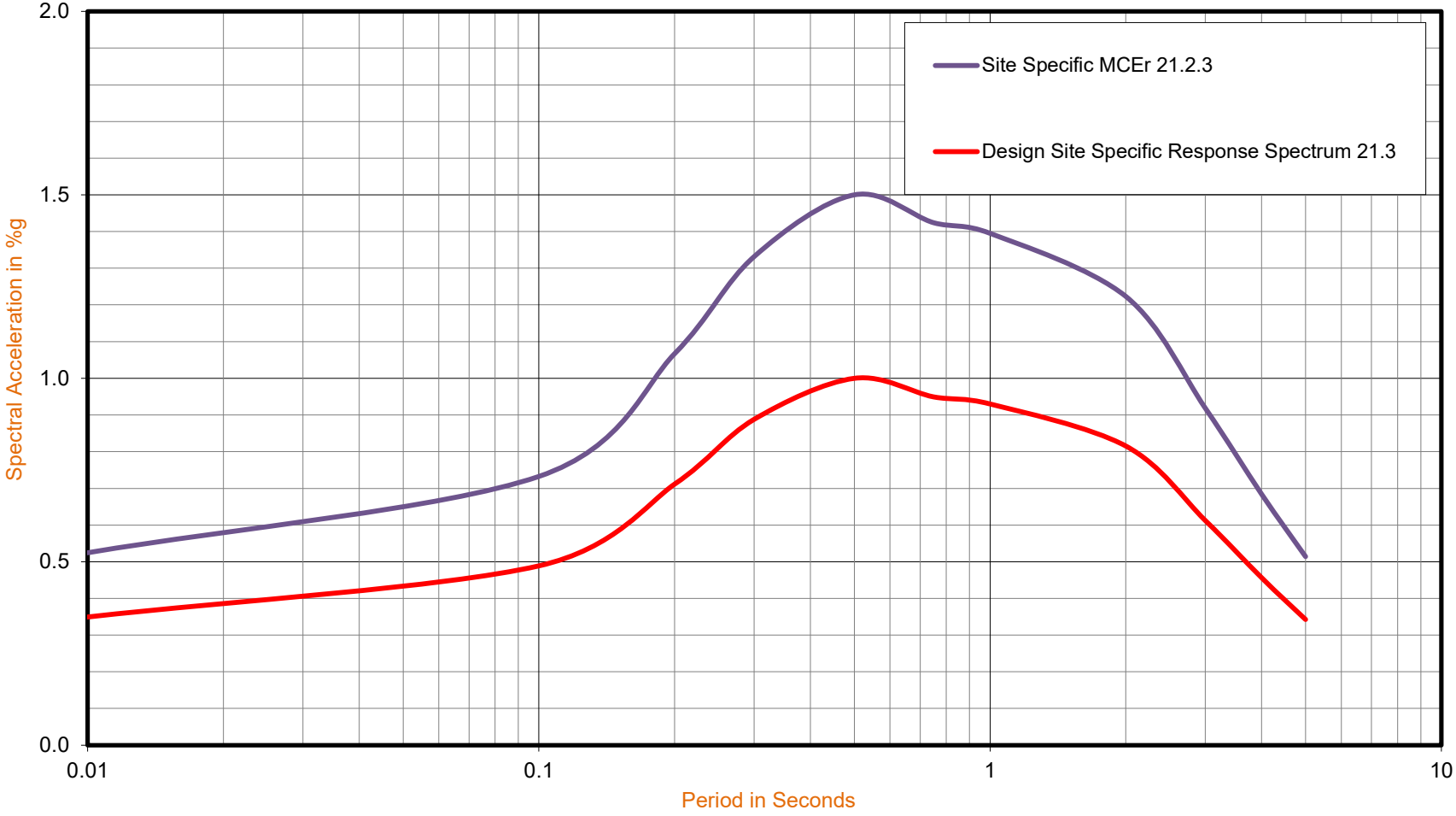

DESIGN ACCELERATION PARAMETERS 21.4

SDS section 11.4.5	1.200	SDS from 0.9 *max above 0.2 s	0.900	SMS Section 11.4.3	1.800	SMS Section 21.4	1.350
SD1 Section 11.4.5	0.800	SD1 (maxTsa)	1.837	SM1 Section 11.4.3	1.200	SM1 Section 21.4	2.756

FINAL VALUES	
SDS	**0.960**
SD1	**1.837**
SMS	**1.440**
SM1	**2.756**

Appendix D

Liquefaction Evaluation

Summary of Liquefaction and Earthquake-Induced Settlement Analysis

Project:	TET 22-235E The Alameda Feasibility Study	Boring:	**TT-1**	Engineer:	FC	Date:	5/6/2022

Liquefaction Evaluation Method	
Correction for fines content	Idriss & Boulang. 2008, 2014
Correction for overburden C_N	Idriss & Boulang. 2014 (N1)60cs
Cyclic resistance ratio of soil CRR_{CS}	Idriss & Boulang. 2004, 2014
Correction for overburden Kσ	Idriss & Boulang. 2008, 2014
Stress reduction factor r_D	Idriss 1999, I&B 2008,2014
Magnitude scaling factor MSF	Idriss & Boulang. 2014
Dry settlement	Pradel, 1998a,b
Liquefaction settlement	Yoshimine et al., 2006 – w/ calibration

Liquefaction Analysis Statistics		
Total thickness of evaluated profile	32.5	feet
Profile thickness susceptible to liquefaction	2.5	feet
Number of evaluated intervals	9	
Number of potentially liquefiable intervals	1	
Average Factor of Safety of sandy intervals	**0.18**	
Dry sand settlement	0.00	inches
Liquefaction settlement	1.00	inches
Total earthquake-induced settlement	**1.00**	**inches**

Liquefaction behavior Plasticity Index threshold	less or equal to 7
Saturated settlement threshold	less or equal to 70% fines
Dry settlement threshold	less or equal to 25% fines
Cyclic softening Plasticity Index threshold	greater or equal to 18

Profile		
In-Situ Groundwater depth	30.00	feet
DESIGN Groundwater depth	4.00	feet
DESIGN Excavation depth	0.00	feet
DESIGN Surcharge (fill)	0.00	feet

Earthquake loading	
M	7.51
PGA	0.605

Checks	
Groundwater depth check	OK
Design groundwater/excavation depth check	OK
Fines correction method compatibility	OK
Idris & Boulanger, 2004 method for C_N	not used
Cetin 2009 settlement method	not used

Version v2 2022-03

Depth to Layer Top	Layer Thickness	Total Unit Weight In-situ	Total Unit Weight Design	Fines %	Plasticity Index	Considered Blowcounts SPT-N	Considered Blowcounts N1,60	Considered Blowcounts N1,60,cs	Factor of Safety Liquefaction	Factor of Safety Cyclic softening	Liquefaction potential rationale	Layer Settlement	Cumulative Settlement
feet	feet	pcf	pcf	%	–	bpf	bpf	bpf			–	in	in
0	4	112.7	120.0	35	10	8.0	15.3	20.8	–	–	- no groundwater	0.00	1.00
4	3.5	112.7	120.0	80	10	8.0	15.0	20.5	–	–	- clay-like behaviour	0.00	1.00
7.5	2.5	112.7	120.0	80	10	11.2	17.2	22.8	–	–	- clay-like behaviour	0.00	1.00
10	2.5	112.7	120.0	91	24	3.0	5.0	10.5	–	0.99	- clay-like behaviour	0.00	1.00
12.5	2.5	112.7	120.0	91	24	6.3	9.3	14.8	–	1.47	- clay-like behaviour	0.00	1.00
15	5	121.1	120.0	91	24	8.0	11.7	17.2	–	1.46	- clay-like behaviour	0.00	1.00
20	5	118.7	120.0	81	24	4.9	6.2	11.8	–	0.63	- clay-like behaviour	0.00	1.00
25	5	123.6	120.0	91	24	4.0	4.5	10.0	–	0.39	- clay-like behaviour	0.00	1.00
30	2.5	123.6	120.0	35	n/plastic	4.2	4.7	10.2	0.18	–	- liquefieable (FS < 1.1)	1.00	1.00

TT-1	Design excavation depth	0.00 feet
	Design groundwater depth	4.00 feet

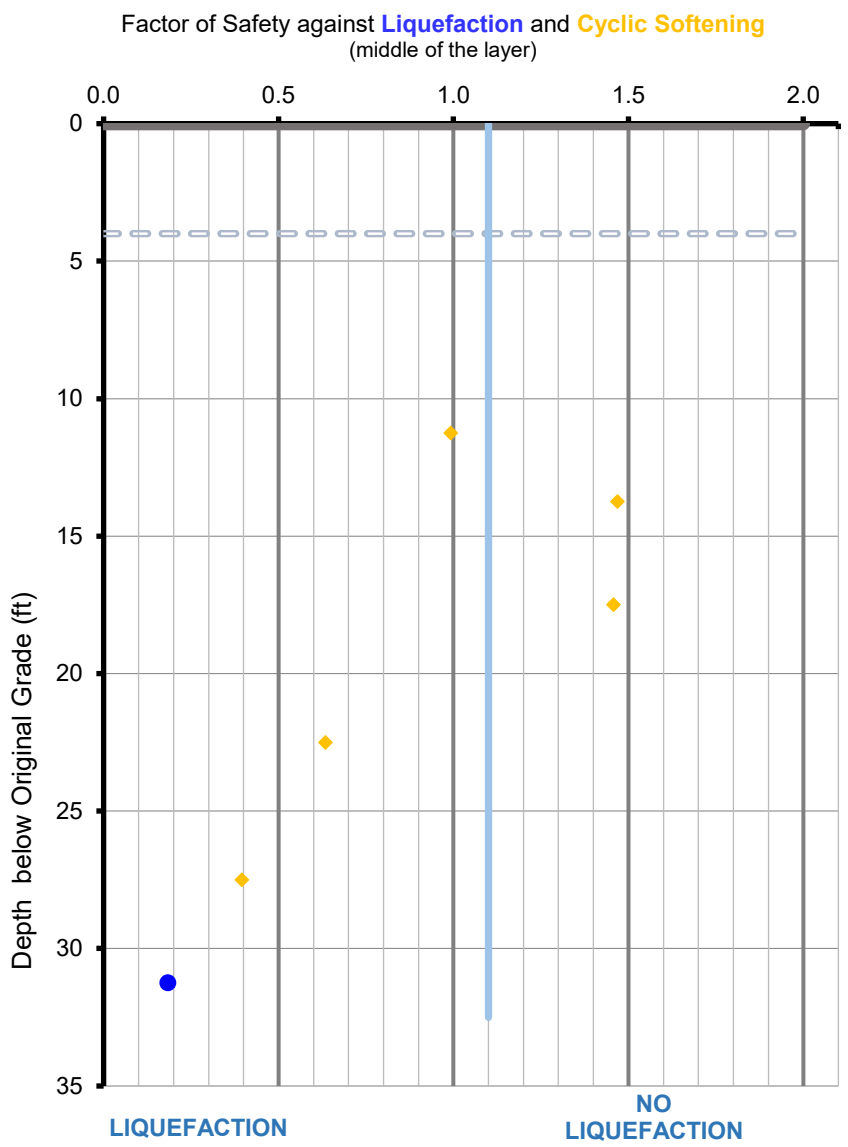

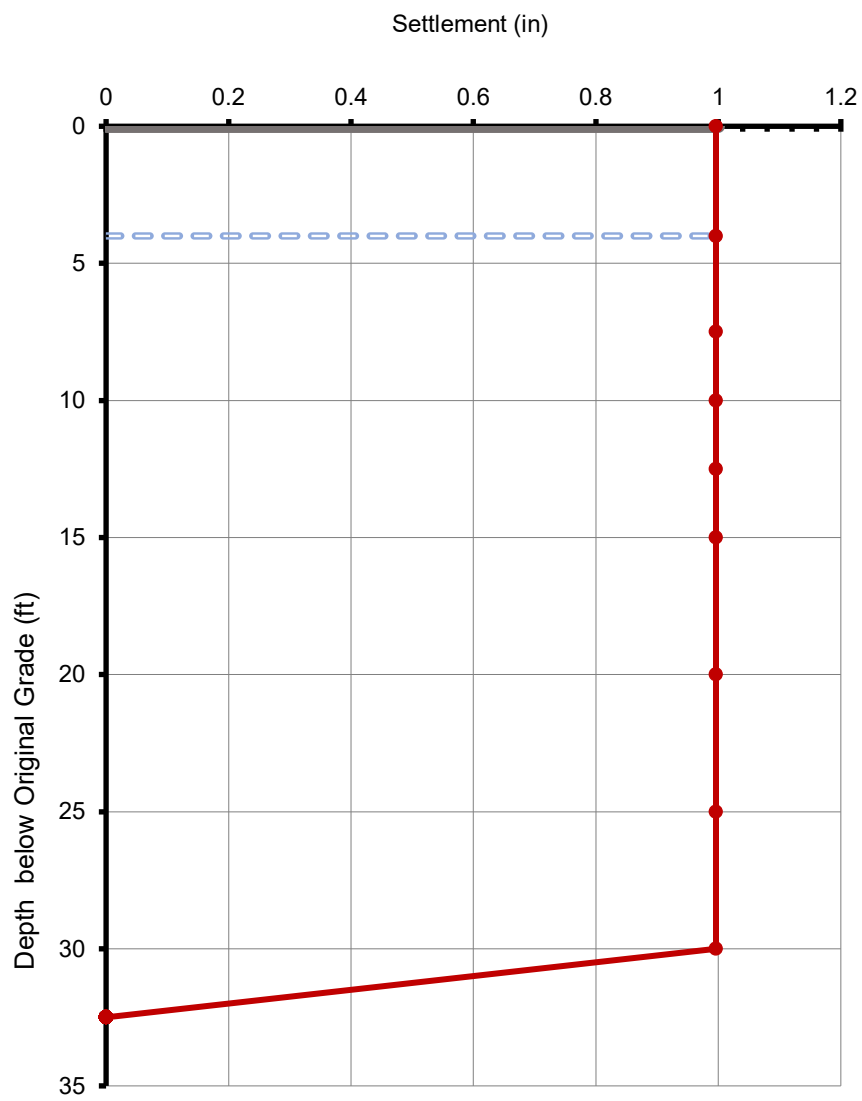

Summary of Liquefaction and Earthquake-Induced Settlement Analysis

Project:	TET 22-235E The Alameda Feasibility Study	Boring:	**TT-2**	Engineer:	FC	Date:	5/6/2022

Liquefaction Evaluation Method	
Correction for fines content	Idriss & Boulang. 2008, 2014
Correction for overburden C_N	Idriss & Boulang. 2014 (N1)60cs
Cyclic resistance ratio of soil CRR_{CS}	Idriss & Boulang. 2004, 2014
Correction for overburden Kσ	Idriss & Boulang. 2008, 2014
Stress reduction factor r_D	Idriss 1999, I&B 2008,2014
Magnitude scaling factor MSF	Idriss & Boulang. 2014
Dry settlement	Pradel, 1998a,b
Liquefaction settlement	Yoshimine et al., 2006 – w/ calibration

Liquefaction Analysis Statistics		
Total thickness of evaluated profile	55	feet
Profile thickness susceptible to liquefaction	7.5	feet
Number of evaluated intervals	13	
Number of potentially liquefiable intervals	2	
Average Factor of Safety of sandy intervals	**0.45**	
Dry sand settlement	0.00	inches
Liquefaction settlement	1.46	inches
Total earthquake-induced settlement	**1.46**	**inches**

Liquefaction behavior Plasticity Index threshold	less or equal to 7
Saturated settlement threshold	less or equal to 70% fines
Dry settlement threshold	less or equal to 25% fines
Cyclic softening Plasticity Index threshold	greater or equal to 18

Profile		
In-Situ Groundwater depth	30.00	feet
DESIGN Groundwater depth	4.00	feet
DESIGN Excavation depth	0.00	feet
DESIGN Surcharge (fill)	0.00	feet

Earthquake loading	
M	7.51
PGA	0.605

Checks	
Groundwater depth check	OK
Design groundwater/excavation depth check	OK
Fines correction method compatibility	OK
Idris & Boulanger, 2004 method for C_N	not used
Cetin 2009 settlement method	not used

Version v2 2022-03

Depth to Layer Top	Layer Thickness	Total Unit Weight In-situ	Total Unit Weight Design	Fines %	Plasticity Index	Considered Blowcounts SPT-N	Considered Blowcounts N1,60	Considered Blowcounts N1,60,cs	Factor of Safety Liquefaction	Factor of Safety Cyclic softening	Liquefaction potential rationale	Layer Settlement	Cumulative Settlement
feet	feet	pcf	pcf	%	–	bpf	bpf	bpf			–	in	in
0	4	112.7	120.0	35	n/plastic	16.1	30.8	36.3	–	–	- no groundwater	0.00	1.46
4	3.5	112.7	120.0	91	10	16.1	27.1	32.6	–	–	- clay-like behaviour	0.00	1.46
7.5	5	112.7	120.0	91	10	4.0	6.2	11.7	–	–	- clay-like behaviour	0.00	1.46
12.5	2.5	112.7	120.0	91	26	4.2	6.3	11.8	–	1.01	- clay-like behaviour	0.00	1.46
15	2.5	112.7	120.0	91	26	4.0	5.5	11.0	–	0.76	- clay-like behaviour	0.00	1.46
17.5	2.5	121.1	120.0	91	26	4.9	6.9	12.4	–	0.83	- clay-like behaviour	0.00	1.46
20	2.5	118.7	120.0	70	5	5.0	6.6	12.2	0.22	–	- liquefieable (FS < 1.1)	0.89	1.46
22.5	7.5	123.6	120.0	70	26	6.3	7.4	13.0	–	0.65	- clay-like behaviour	0.00	0.56
30	5	123.6	120.0	5	n/plastic	24.0	29.3	29.3	0.68	–	- liquefieable (FS < 1.1)	0.56	0.56
35	5	130.5	120.0	65	8	4.9	5.2	10.8	–	–	- clay-like behaviour	0.00	0.00
40	5	130.5	120.0	65	8	5.0	5.1	10.7	–	–	- clay-like behaviour	0.00	0.00
45	5	125.7	120.0	65	8	7.0	7.0	12.6	–	–	- clay-like behaviour	0.00	0.00
50	5	125.7	120.0	65	8	8.0	7.8	13.4	–	–	- clay-like behaviour	0.00	0.00

TT-2	Design excavation depth	0.00 feet
	Design groundwater depth	4.00 feet

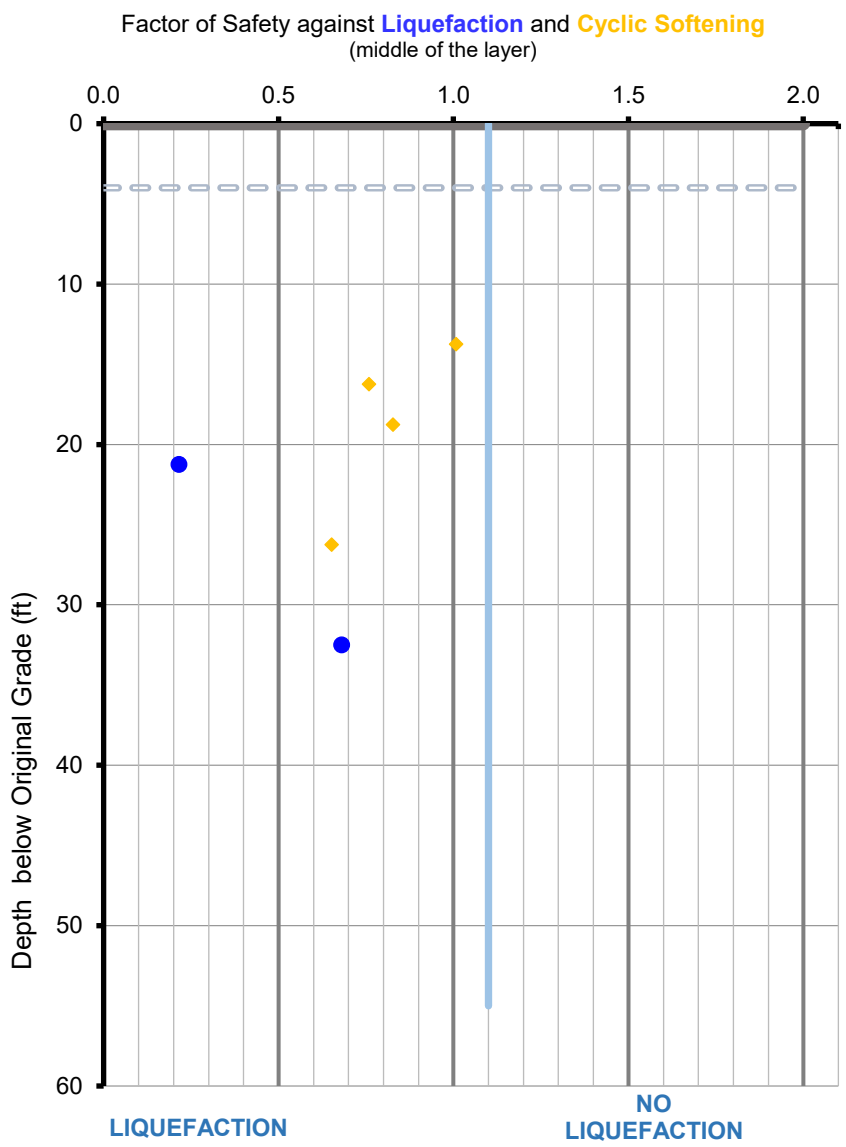

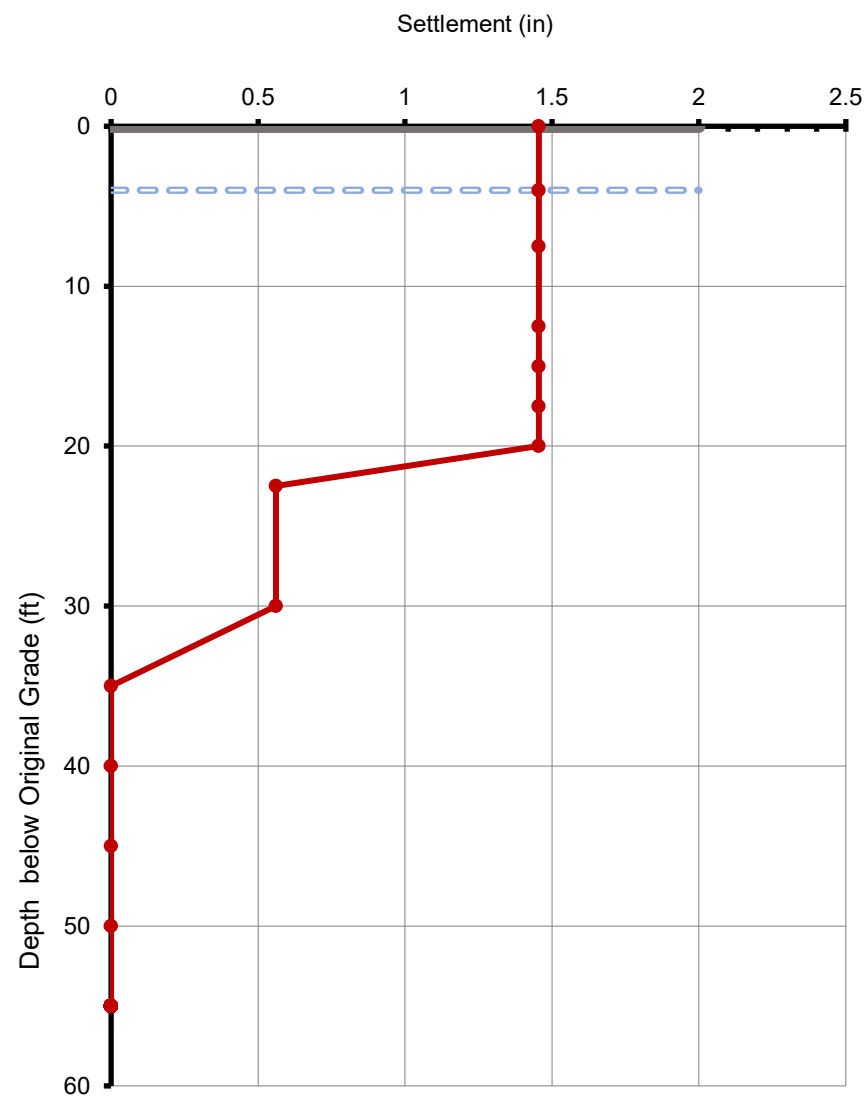

Sensitivity Analyses of Fine-Grained Materials

Sample No.	Sample Depth (ft)	Groundwater Depth (ft)	Assumed Total Unit Weight above GWT (pcf)	assumed Total Unit Weight below GWT (pcf)	USCS Classification	Sample Moisture Content (%)	Dry Unit Weight at this depth (pcf)	Liquid Limit	Plastic Limit	Assumed Specific Gravity	Plasticity Index	Total Unit Weight (pcf)	Saturated Moisture Content (%)	Liquidity Index	Approximate Effective Vertical Stress (atm)	Sensitivity from Peck, Mesri (1996)
Tt-1 SPT-7	15	4	115	118	CL	34	84	42	18	2.65	24	112.6	36.5	0.77	0.51	5.50
TT-2 SPT-5	7	4	121	121	CL	26	96	50	24	2.65	26	121.0	27.3	0.13	0.31	1.94

PHASE I ENVIRONMENTAL SITE ASSESSMENT

2665 The Alameda
Santa Clara, California

Prepared for:

Kapital Partners, LLC

Prepared by:

Tetra Tech
17885 Von Karman Ave, Suite 500
Irvine, CA 92614

May 30, 2022

EXECUTIVE SUMMARY

Tetra Tech performed a Phase I Environmental Site Assessment (ESA) on behalf of Kapital Partners, LLC for the property located at 2665 The Alameda, Santa Clara, California (Subject Property; Figure 1). This Phase I ESA was completed to aid in the potential purchase of the Subject Property for development of student housing. This Phase I ESA was completed in general accordance with American Society for Testing and Materials (ASTM) *Standard Practice for Environmental Site Assessments: Phase I Environmental Site Assessment Process, E1527-13 and E1527-21* as well as All Appropriate Inquiries Final Rule 40 Code of Federal Regulations Part 312. The objective of this Phase I ESA is to identify Recognized Environmental Conditions (RECs), Historical RECs (HRECs), and Controlled RECs (CRECs) that affect the Subject Property.

The Subject Property is located at 2665 The Alameda and consists of a triangular parcel of fenced, vacant land in the city of Santa Clara and is identified by the Assessor Parcel Number 230-12-012. The Subject Property is bordered by The Alameda to the northeast, Park Avenue to the west, Bellomy Street to the northwest, and a Safeway parking lot to the south. Adjacent properties of note include various residence halls of Santa Clara University located to the east and northeast of the Property; a preschool and childcare center, Kids on Campus, to the northwest; University Cleaners to the southwest; and Pizza My Heart to the west.

To assess environmental conditions at the Subject Property, Tetra Tech reviewed land use history, geology, hydrogeology, and environmental records for the Subject Property and its general vicinity; conducted a visual site reconnaissance; and reviewed the completed questionnaires. During the course of performing this Phase I ESA, Tetra Tech identified the following RECs:

ASTM defines a REC as:

> *(1) the presence of hazardous substances or petroleum products in, on, or at the subject property due to a release to the environment; (2) the likely presence of hazardous substances or petroleum products in, on, or at the subject property due to a release or likely release to the environment; or (3) the presence of hazardous substances or petroleum products in, on, or at the subject property under conditions that pose a material threat of a future release to the environment.*

The Subject Property is an active Leaking Underground Storage Tank (LUST) cleanup site under the San Francisco Bay Regional Water Quality Control Board (RWQCB). A former UNOCAL branded service station operated on the Subject Property from approximately 1930 to 1993. Site features included a station building, three product dispenser islands, four USTs, one waste oil UST, and a clarifier. In March 1993, the service station ceased operations and all above- and below-ground facilities were removed. Site assessments performed at the Subject Property since 1988 revealed petroleum hydrocarbon impacts to soil, soil vapor, and groundwater. A groundwater monitoring well network consisting of groundwater monitoring wells installed at and to the north of the Subject Property has been gauged and sampled generally on a quarterly basis since 1991. The groundwater flow direction beneath the Subject Property is predominantly to the north-northwest with a high variability in groundwater elevations since groundwater monitoring began. Remediation activities at the Subject

Property have included the use of absorbent socks, soil excavation, soil vapor extraction, groundwater extraction and treatment, injection of oxygen release compound to enhance bioremediation, biosparging, ozone sparging, and sulfate applications. A request for closure was made in May 2020 under the Low-Threat Underground Storage Tank Case Closure Policy; however, the RWQCB has not granted closure for the Subject Property. The results of the latest groundwater monitoring event conducted in March 2022 indicates significant petroleum impacts remain on the Subject Property and have migrated offsite to the northwest. The presence of petroleum products at the Subject Property due to a release and the lack of regulatory closure is considered a REC.

ASTM defines an HREC as:

> *A previous release of hazardous substances or petroleum products affecting the subject property that has been addressed to the satisfaction of the applicable regulatory authority or authorities and meeting unrestricted use criteria established by the applicable regulatory authority or authorities without subjecting the subject property to any controls (for example, activity and use limitations or other property use limitations). A historical recognized environmental condition is not a recognized environmental condition.*

The HREC identified during the completion of this Phase I ESA is as follows:

A former gasoline service station located at 700 Bellomy Street (currently Pizza My Heart) is immediately west of the Subject Property across Park Avenue. A 2,500-gallon and a 750-gallon UST containing diesel/gasoline were discovered during excavation activities within the sidewalk of Park Avenue in 1994. Elevated concentrations of petroleum hydrocarbons were detected in soil samples collected from beneath the USTs and in groundwater. Three groundwater monitoring wells were installed at the northern portion of the property and within Park Avenue. The last groundwater monitoring event at this property was conducted in April 2002. Total Petroleum Hydrocarbons as gasoline (TPHg) was detected in groundwater samples at concentrations up to 2,630 micrograms per liter (µg/L) and benzene was detected in groundwater samples at concentrations up to 15.7 µg/L. The facility received a case closure letter from the Santa Clara Valley Water District on June 26, 2002 with the advisory that moderate levels of residual soil contamination exist in the vicinity of the former tank system beneath the sidewalk along Park Avenue. The release from the UST is considered a HREC as the petroleum impacts associated with the release from the property may have affected the Subject Property; however, the impacts have been addressed to the satisfaction of the regulatory authority.

ASTM defines a CREC as:

> *A recognized environmental condition affecting the subject property that has been addressed to the satisfaction of the applicable regulatory authority or authorities with hazardous substances or petroleum products allowed to remain in place subject to implementation of required controls (for example, activity and use limitations or other property use limitations).*

No CRECs were identified during the completion of this Phase I ESA.

TABLE OF CONTENTS

EXECUTIVE SUMMARY ES-1

1.0 INTRODUCTION 1-1
- 1.1 Purpose 1-1
- 1.2 Scope of Services 1-1
- 1.3 Significant Assumptions 1-1
- 1.4 Limitations and Exceptions of Assessments 1-1
- 1.5 User Reliance 1-2

2.0 SITE DESCRIPTION 2-1
- 2.1 Subject Property Location 2-1
- 2.2 Current Use of Property 2-1
- 2.3 Site Improvements 2-1
- 2.4 Current Uses of Adjoining Properties 2-1

3.0 USER PROVIDED INFORMATION 3-1
- 3.1 Title Records 3-1
- 3.2 Environmental Liens, Activities, or Use Limitations 3-1
- 3.3 Specialized Knowledge 3-1
- 3.4 Commonly Known or Reasonably Ascertainable Information 3-1
- 3.5 Valuation Reduction for Environmental Issues 3-1
- 3.6 Owner, Property Manager and Occupant Information 3-1
- 3.7 Reasons for Performing Phase I ESA 3-1

4.0 RECORDS REVIEW 4-1
- 4.1 Historical Use Information 4-1
  - 4.1.1 Ownership Information 4-1
  - 4.1.2 Review of Aerial Photographs 4-1
  - 4.1.3 Review of Topographic Maps 4-4
  - 4.1.4 Review of City Directories 4-4
- 4.2 Physical Setting Information 4-4
- 4.3 Regulatory Review 4-5
  - 4.3.1 Federal Database Information 4-9
  - 4.3.2 State Database Information 4-12
  - 4.3.3 County Database Information 4-19
  - 4.3.4 Orphan Sites 4-19
  - 4.3.5 Other Records Reviewed 4-19

5.0 SITE RECONNAISSANCE 5-1
- 5.1 General Site Setting and Observations 5-1
- 5.2 Site Reconnaissance Observations 5-1
- 5.3 Methodology and Limitations 5-1
- 5.4 Current Property Use 5-1
- 5.5 Past Property Use 5-1

5.6 Observations 5-2
5.6.1 Interior and Exterior Observations 5-2
5.6.2 Chemical Usage/Waste Storage 5-2
5.6.3 Abandoned or Unidentified Containers 5-2
5.6.4 Catch Basins, Pits, Ponds, Lagoons and Drains 5-2
5.6.5 Dry Wells 5-2
5.6.6 Soil Staining 5-2
5.6.7 Vegetative Stress 5-2
5.6.8 Sheens 5-2
5.6.9 Soil Disturbance 5-2
5.6.10 Odors 5-2
5.6.11 Underground Storage Tanks 5-3
5.6.12 Aboveground Storage Tanks 5-3
5.6.13 Oil and Gas Wells/Activities 5-3
5.6.14 Polychlorinated Biphenyl-Containing Materials 5-3
5.6.15 Monitoring Wells and Soil Borings 5-3
5.6.16 Spills/Releases 5-3
5.6.17 Surface Debris 5-3
5.6.18 Hydraulic Equipment 5-3
5.6.19 Air Compressor Usage 5-3
5.6.20 Asbestos-Containing Materials 5-3
5.6.21 Lead-Based Paint and Other Lead-Containing Materials 5-4
5.6.22 Lead in Drinking Water 5-4
5.6.23 Microbial Growth and Moisture Intrusion 5-4
5.6.24 Waste Disposal 5-4
5.6.25 Wastewater Discharges 5-4
5.6.26 Storm Water Discharges 5-4
5.6.27 Utilities 5-4
5.7 Current Use of Adjoining Properties 5-4
5.8 Past Use of Adjoining Properties 5-4
5.8.1 Adjacent Property and Vicinity Findings 5-4

6.0 INTERVIEWS 6-1
6.1 User Questionnaire 6-1
6.2 Agency Records 6-1

7.0 CONCLUSIONS AND RECOMMENDATIONS 7-1

8.0 LIMITATIONS 8-1

9.0 SIGNATURE OF ENVIRONMENTAL PROFESSIONAL 9-1

10.0 REFERENCES 10-1

TABLES

Table 1. Records Review 4-5

FIGURES

Figure 1 Site Location Map

Figure 2 Site Plan

Figure 3 Site Plan with Well Network

LIST OF APPENDICES

Appendix A Environmental Risk Information Services (ERIS) Database Search

Appendix B User Questionnaire / Landowner Questionnaires and Agency Requests

Appendix C Historical Aerials, City Directories and Topographic Maps

Appendix D Previous Phase I Environmental Site Assessment

Appendix E Photographic Log

Appendix F Resumes of Environmental Professionals

ACRONYMS AND ABBREVIATIONS

AST	Aboveground storage tank
ASTM	American Society for Testing and Materials
bgs	below ground surface
CA	California
CalEPA	California Environmental Protection Agency
CERS	California Environmental Reporting System
CHMIRS	California Hazardous Material Incident Report System
CORRACTS	Corrective Action Report
CREC	Controlled Recognized Environmental Condition
DTSC	Department of Toxic Substances Control
ERIS	Environmental Risk Information Services, Inc.
ENVIROSTOR	EnviroStor Database
ESA	Environmental Site Assessment
FINDS	Facility Index System/Facility Registry System
FUDS	Formerly Used Defense Sites
HREC	Historical Recognized Environmental Condition
HWP	Hazardous Waste Facilities
LUST	leaking underground storage tank
NPL	National Priorities List
Property	2665 The Alameda, Santa Clara, California
RCRA	Resource Conservation and Recovery Act
RCRA-LQG	RCRA large quantity generator
RCRA-SQG	RCRA small quantity generator
REC	Recognized Environmental Condition
SWRCB	State Water Resources Control Board
Tetra Tech	Tetra Tech, Inc.
TPHd	Total Petroleum Hydrocarbons as diesel
TPHg	Total Petroleum Hydrocarbons as gasoline
User	Kapital Partners, LLC
UST	Underground Storage Tank

1.0 INTRODUCTION

1.1 PURPOSE

Tetra Tech performed a Phase I Environmental Site Assessment (ESA) on behalf of Kapital Partners, LLC (Kapital Partners; the User) for the property located at 2665 The Alameda, Santa Clara, California (Subject Property). This Phase I ESA was completed for the potential purchase and development of the Subject Property as student housing. This Phase I ESA was completed in general accordance with American Society for Testing and Materials (ASTM) *Standard Practice for Environmental Site Assessments: Phase I Environmental Site Assessment Process, E1527-13 and E1527-21* as well as the All Appropriate Inquiries Final Rule 40 Code of Federal Regulations Part 312. The objective of this Phase I ESA is to identify Recognized Environmental Conditions (RECs), Historical RECs (HRECs), and Controlled RECs (CRECs) that affect the Subject Property.

1.2 SCOPE OF SERVICES

The scope of services was defined by Tetra Tech's proposal for the Subject Property dated December 8, 2021. The scope included a regulatory database review, historical and physical record review, interviews, a visual non-invasive site reconnaissance of the Subject Property and adjoining land, and preparation of this report.

1.3 SIGNIFICANT ASSUMPTIONS

Tetra Tech assumes that all information obtained from others for the Subject Property is correct and complete. Additionally, Tetra Tech assumes that the User provided Tetra Tech with all reasonably ascertainable prior environmental information concerning the Subject Property and that the User will read this report in its entirety.

1.4 LIMITATIONS AND EXCEPTIONS OF ASSESSMENTS

The findings and conclusions presented in this report are based on the procedures described in ASTM Practice *E1527-13 and E1527-21*. This report was prepared based on a review of data, as described therein, in accordance with generally accepted professional practices, applicable to work of similar nature and complexity of similar localities, at the time the services were performed. The scope of this report is limited in nature and intended to provide an evaluation of the current environmental conditions at the Subject Property at the time of the report preparation and does not constitute definitive review of all the potential environmental impairments and situations not otherwise ascertainable from the available information and observation.

It is important to recognize that even the most comprehensive scope of services may not detect all the environmental liabilities at a particular site. Therefore, nothing herein shall be construed as a representation or certification that the Subject Property is either fully characterized or is free of environmental impairments and/or contamination. This Phase I ESA conforms to the level of documentation required in ASTM Practice *E1527-13 and E1527-21*.

To prepare this report, Tetra Tech relied on information as discussed in the report, which it believes to be reliable (refer also to the Environmental Risk Information Services, Inc. [ERIS] Disclaimer, Appendix A).

Tetra Tech has endeavored to meet what it believes is the applicable standard of care for the services performed and, in doing so, is obliged to advise Kapital Partners of Phase I ESA limitations. Tetra Tech believes that providing information about limitations is essential to help clients identify and thereby manage risks.

This Phase I ESA did not include any inquiry with respect to radon, methane, asbestos-containing material, lead-based paint, lead in drinking water, formaldehyde, endangered species, wetlands, subsurface investigation activities or other services or potential conditions or features not specifically identified and discussed herein. It is noted that inquiry into the above environmental issues are not required to meet ASTM Standard *E1527-13 and E1527-21*. In those instances where additional services or service enhancements are included in the report as requested or authorized by the client, specific limitations attendant to those services are presented in the text of the report.

This report represents Tetra Tech's service to Kapital Partners as of the report date. In that regard, the report constitutes Tetra Tech's final document, and the text of the report may not be altered in any manner after final issuance of the same. Opinions relative to environmental conditions given in this report are based on information derived from the most recent site reconnaissance and from other activities described herein. Kapital Partners is herewith advised that the conditions observed by Tetra Tech are subject to change. Certain indicators of the presence of hazardous materials may have been latent or not present at the time of the most recent site reconnaissance and may have subsequently become observable. In a similar manner, the research effort conducted for a Phase I ESA is limited.

Further, the services herein shall in no way be construed, designed, or intended to be relied upon as legal interpretation or advice.

1.5 USER RELIANCE

This report is an instrument of service of Tetra Tech and includes research and a review of specified and reasonably ascertainable information and a reconnaissance of the Subject Property to identify RECs in general accordance with ASTM Standard *E1527-13 and E1527-21*. Tetra Tech's Phase I ESA was performed in accordance with generally accepted practices of the profession undertaken in similar studies at the same time and in the same geographical area, and Tetra Tech observed that degree of care and skill generally exercised by the profession under similar circumstances and conditions.

A User is defined by ASTM Practice *E1527-13 and E1527-21* as the party seeking to use Practice *E1527-13 and E1527-21* to complete an ESA of a Subject Property and may include a potential purchaser of land in the property, a potential tenant of the property, an owner of the property, a lender, or a property manager. The scope of services and the report have been completed on behalf of and for the exclusive use by Kapital Partners (the User) solely for their use and reliance in the Phase I ESA of the Subject Property Kapital Partners is the only party to which Tetra Tech has explained the risks involved and which has been involved in the shaping of the scope of services needed to satisfactorily manage those risks, if any, from Kapital Partner's point of view.

Accordingly, Tetra Tech's findings and opinions related in this report may not be relied upon by any party except for Kapital Partners without the consent of Tetra Tech.

2.0 SITE DESCRIPTION

2.1 SUBJECT PROPERTY LOCATION

The Subject Property is located at 2665 The Alameda and consists of a triangular parcel of fenced, vacant land in the city of Santa Clara and is identified by the Assessor Parcel Number 230-12-012 (Figure 1). The Subject Property is bordered by The Alameda to the northeast, Park Avenue to the west, Bellomy Street to the northwest, and a Safeway parking lot to the south. Adjacent properties of note include various residence halls of Santa Clara University located to the east and northeast of the Property; a preschool and childcare center, Kids on Campus, to the northwest; University Cleaners to the southwest; and Pizza My Heart to the west (Figure 2).

2.2 CURRENT USE OF PROPERTY

The Subject Property is currently a vacant dirt lot. The Subject Property is fenced on all sides with an entrance gate located on Park Avenue.

2.3 SITE IMPROVEMENTS

The Subject Property is currently vacant and unimproved. The Subject Property is in a mixed-use commercial/residential area in Santa Clara, California. Santa Clara lies south of the San Francisco Bay, between the cities of San Jose and Sunnyvale, California. The Subject Property was previously used as a gas station; however, the USTs and any associated features have been removed. Numerous soil vapor extraction and groundwater monitoring wells remain on the Subject Property. The Subject Property has fencing on all sides. A paved sidewalk is present on all sides of the Subject Property boundary, except the southeast where a parking lot is located.

2.4 CURRENT USES OF ADJOINING PROPERTIES

The term adjoining property, as defined by the ASTM standard, means properties that border or are contiguous or partially contiguous with the Subject Property, or would be so but for a street, road, or other public thoroughfare separating them. The adjoining properties include a preschool to the northwest, various student residence halls to the north and northeast, commercial establishments to the west and southwest, a drycleaner (University Cleaners) is located southwest of the Subject Property and a parking lot is located to the south and southeast.

3.0 USER PROVIDED INFORMATION

3.1 TITLE RECORDS

Title records were not provided to Tetra Tech by Kapital Partners for the Subject Property.

3.2 ENVIRONMENTAL LIENS, ACTIVITIES, OR USE LIMITATIONS

Kapital Partners, as the User of this Phase I ESA, indicated they are not aware of environmental cleanup liens against the Subject Property that are filed or recorded under federal, tribal, state, or local law. Kapital Partners has also indicated based on the past usage of the Subject Property, there may be potential activity use limitations, such as engineering controls, or land use restrictions or institutional controls that are in place on the Subject Property and/or have been filed or recorded in a registry under federal, state, or local law. Kapital Partners responses to the All Appropriate Inquiry User Questionnaire are included in Appendix B and have been incorporated into this Phase I ESA.

3.3 SPECIALIZED KNOWLEDGE

Kapital Partners, as the User of this Phase I ESA, indicated that it does not have any specialized knowledge or experience related to the Subject Property or nearby properties Kapital Partners is not involved in the same line of business as the current or former occupants of the subject property or on adjoining properties so it would have no knowledge of the chemicals and processes used by current or former occupants.

3.4 COMMONLY KNOWN OR REASONABLY ASCERTAINABLE INFORMATION

Kapital Partners, as the User of this Phase I ESA, have indicated that it is aware of commonly known or reasonably ascertainable information about the Subject Property that would help the environmental professional to identify conditions indicative of releases or threatened releases. Kapital Partners is aware that the past use of the Subject Property has been for a gasoline station and that remediation activities have taken place, but it is not aware of specific chemicals that are or may have been present on the Subject Property.

3.5 VALUATION REDUCTION FOR ENVIRONMENTAL ISSUES

Kapital Partners verified the price being paid for the area purchased reasonably reflects the fair market value of the Subject Property.

3.6 OWNER, PROPERTY MANAGER AND OCCUPANT INFORMATION

The Subject Property is owned by Chevron and is currently vacant.

3.7 REASONS FOR PERFORMING PHASE I ESA

The Phase I ESA was requested by Kapital Partners to evaluate existing environmental conditions, if any, as they pertain to the proposed purchase and development of the Subject Property for student housing.

4.0 RECORDS REVIEW

4.1 HISTORICAL USE INFORMATION

The purpose of the record review was to obtain and review reasonably ascertainable records that will help identify RECs. Tetra Tech contracted with ERIS to conduct a search of required federal, state, and tribal databases. A copy of the City Directory, Aerial Maps, Topography Maps, and Physical Settings Report generated on February 28, 2022, is included in Appendix C of this report.

4.1.1 Ownership Information

Owner/occupant questionnaire was not completed by Chevron. Based on the information gathered from various databases including the GeoTracker website, the lack of completed questionnaire is not considered a significant data gap.

4.1.2 Review of Aerial Photographs

Year	Property	Surrounding Properties	Sources
1931	A building is present on the Subject Property	N: CA-82 is present northeast of the Subject Property. There are several paved roads and developments. E: There appears to be construction of a large university building along with other university buildings. S: There appears to be a facility with several buildings immediately south of the Subject Property. Other vacant lots and residential buildings are present further south. W: The area immediately west of the Subject Property is a vacant lot. Further west there are residential buildings.	A(1931)
1939	The Subject Property appears to be in similar configuration to the previous year.	N: The Alameda and Park Avenue are now clearly paved. There are several paved roads and developments further north of the Property E: There appears to be construction of a large university building along with other university buildings. S: The buildings associated with the apparent facility south of the Subject Property are no longer present. A vacant lot further south has been graded. W: Buildings are now present in the lot immediately west of the Subject Property. Further west there are residential buildings.	A(1939)
1948	Several structures are now present on the Subject Property.	N: The area immediately north of the Subject Property consists of many small buildings E: Several university buildings are present in the immediate vicinity of the Subject Property. Other buildings are present further east. S: Several buildings and structures are now present in the lot immediately south of the Subject Property. Residential developments are present further south. W: The lot immediately west of the Subject Property now has several buildings present.	A(1948)

Year	Property	Surrounding Properties	Sources
1956	The Subject Property appears to be in similar configuration to the previous year.	N: Some of the buildings that were present north of the Subject Property have been cleared. The lot north of the Subject Property appears mostly vacant. E: The area immediately east of the Subject Property has a similar configuration to the previous aerials. S: Several buildings are present in the lot immediately south of the Subject Property. The area further south consists of paved roads and residential developments. W: The area immediately west of the Subject Property has a similar configuration to the previous aerial.	A(1956)
1960	A circular structure is now clearly present in the southern portion of the Subject Property. Several small square structures are present in the center of the Subject Property.	N: The area north of the Subject Property appears to be in similar configuration to the previous year, with the exception of the addition of several buildings in the lot to the north. E: The area immediately east of the Subject Property has a similar configuration to the previous year. S: The lot immediately south of the Subject Property appears to have more structures and development than the previous year. W: The area immediately west of the Subject Property has a similar configuration to the previous year.	A(1960)
1965	A rectangular structure is now present in the southern portion of the Subject Property. The square structures in the center of the Subject Property are no longer visible.	N: A parking lot and athletic facility is now clearly present further north of the Subject Property. Several buildings have been constructed immediately north of the Subject Property at the university. E: The area immediately east of the Subject Property has a similar configuration to the previous year. S: The structures present immediately south of the Subject Property have been removed and the Subject Property appears vacant except for a few small structures. W: The area immediately west of the Subject Property has a similar configuration to previous years. Washington Street is now visible further west of the Subject Property.	A(1965)
1968	The Subject Property appears to be in similar configuration to the previous year.	N: The area north of the Subject Property is in similar configuration to previous years. E: The area east of the Subject Property is in similar configuration to previous years S: A large building and a parking lot are now present in the lot immediately south of the Subject Property. W: The area west of the Subject Property is in similar configuration to previous years.	A(1968)
1974	The Subject Property appears to be in a similar configuration as the previous years.	N: The area north of the Subject Property is in similar configuration to previous years except for construction that appears to be taking place in the parking lot adjacent to the athletic facility. E: The area east of the Subject Property is in similar configuration to previous years. S: The area south of the Subject Property is in similar configuration to previous years. W: The area west of the Subject Property is in similar configuration to previous years.	A(1974)
1980	Several structures are visible on the Subject Property.	No significant changes could be discerned in the surrounding properties to the Subject Property.	A(1980)

Year	Property	Surrounding Properties	Sources
1987	The Subject Property appears to be in a similar configuration as the previous years.	N: The area north of the Subject Property is in similar configuration to previous years. E: The lot immediately east of the Subject Property has been cleared. S: The area south of the Subject Property is in similar configuration to previous years. W: The area west of the Subject Property is in similar configuration to previous years.	A(1987)
1993	There does not appear to be any buildings or structures present on the Subject Property.	N: The area north of the Subject Property is in similar configuration to previous years. E: The lot immediately east of the Subject Property appears vacant except for two buildings. S: The area south of the Subject Property is in similar configuration to previous years. W: The area west of the Subject Property is in similar configuration to previous years.	A(1993)
2003	The Subject Property appears to be in a similar configuration as the previous years.	N: The area north of the Subject Property is in similar configuration to previous years. E: The lot immediately east of the Subject Property now has several buildings and parking lots. Another baseball field has been constructed in the athletic facility. S: The area south of the Subject Property is in similar configuration to previous years. W: The area west of the Subject Property is in similar configuration to previous years.	A(2003)
2005	The Subject Property appears to be in a similar configuration as the previous years.	No significant changes could be discerned in the surrounding properties to the Subject Property.	A(2005)
2010	The Subject Property appears to be in a similar configuration as the previous years.	No significant changes could be discerned in the surrounding properties to the Subject Property.	A(2010)
2012	The Subject Property appears to be in a similar configuration as the previous years.	No significant changes could be discerned in the surrounding properties to the Subject Property.	A(2012)
2014	The Subject Property appears to be in a similar configuration as the previous years.	No significant changes could be discerned in the surrounding properties to the Subject Property.	A(2014)
2016	The Subject Property appears to be in a similar configuration as the previous years.	No significant changes could be discerned in the surrounding properties to the Subject Property.	A(2016)
2018	The Subject Property appears to be in a similar configuration as the previous years.	No significant changes could be discerned in the surrounding properties to the Subject Property.	A(2018)
2020	The Subject Property appears to be in a similar configuration as the previous years.	No significant changes could be discerned in the surrounding properties to the Subject Property.	A(2020)

N= North, E = East, S = South, W = West

Sources:
A = aerial photograph (year in parentheses)
NA = not applicable (no sources found)

No RECs were specifically identified from review of historical aerial photographs.

4.1.3 Review of Topographic Maps

A review of U.S. Geological Survey topographic maps was conducted for the years 1889, 1897, 1899, 1953, 1961, 1968, 1973, 1980, and 2015. The 1889 Quadrangle includes the Monterey Line Railway, which runs from the northwest to the southeast in relation to the Subject Property. The Guadalupe River is also visible northeast of the Subject Property. Building developments are present to the west and to the southeast of the Subject Property. No significant changes could be discerned on the 1897 and 1899 Quadrangles from the 1889 Quadrangles. There are significant developments in the vicinity around the Subject Property on the 1953 Quadrangle. Santa Clara University and San Jose Municipal Airport are now visible north of the Subject Property. The lot immediately east of the Subject Property has water tanks, buildings, and athletic fields present. With the exception of building developments, no significant changes could be discerned on the 1961 Quadrangle. The 1968 Quadrangle shows the development of several buildings in the lots east and north of the Subject Property. No significant changes were notes in the 1973, 1980, and 2015 Quadrangles.

4.1.4 Review of City Directories

A review of city directories for the years 1930, 1935, 1940, 1945, 1950, 1955, 1961, 1966, 1971, 1976, 1981, 1987, 1990-1991, 1995-1996, 2001-2002, 1006, 2012, 2016, and 2020 was performed for 2550-2710 of The Alameda, 2850-3000 of Park Avenue and 700-799 of Bellomy Street. The results of the city directory search indicate mixed use of commercial and residential listings. Gas stations were listed at 2725 The Alameda from 1935 through 1955 under the names of Union Service Station (1935, 1940, and 1945), Rosensweig Henry gas station (1950), Faler's Union gas station (1955) and at 2665 The Alameda from 1961 through 1987 (inferred from the 1971 listing) under University Union Service (1961, 1966, 1971, 1976, 1981, 1987). Pacific Manufacturing was listed at 2610 The Alameda in 1935, 1940, 1945, 1950, 1955, and 1961.

4.2 PHYSICAL SETTING INFORMATION

The Subject Property is located within the Santa Clara Valley. The Santa Clara Valley is confined on the west by the Santa Cruz Mountains Coast Range and the east by the Diablo Range. The Valley is an alluvial basin that deposits into the San Francisco Bay to the north. Two major faults run along the basin, the San Andreas fault to the west and the Hayward and Calaveras faults to the east. The Valley is filled with Jurassic-aged volcanic and metamorphic rocks, Franciscan Complex and Coast Range ophiolite complex, which are in turn overlain by Pliocene-age marine strata of the Monterey Formation. Surficial deposits include Pliocene and younger non-marine strata, which are widespread in outcrops and in the subsurface of the southwestern Santa Clara Valley, include the Pliocene and Pleistocene Santa Clara Formation and overlying, unnamed Quaternary deposits.

Regionally, the Subject Property lies within the Santa Clara Subbasin of the Santa Clara Valley Groundwater Basin which has a surface area of approximately 240 square miles and is made up of permeable valley fill alluvium. The Subbasin's eastern and western geologic boundaries are formed by the impermeable bedrock of the Diablo Range and Santa Cruz Mountains, respectively. The Subbasin's northern geologic boundary is formed by contact with low permeability bay mud deposits

at San Francisco Bay, and the southern geologic boundary is the Coyote Narrows south of the City of San Jose. The Subbasin is filled with alluvium that has washed down from the surrounding mountains and range in thickness from about 200 feet along the Valley's edges to over 1,300 feet in the Valley's interior. The water-bearing formations of the Subbasin include the Santa Clara Formation and the Quaternary deposits which are the most important water-bearing units in the Subbasin. The permeability of the Valley alluvium is generally high and principally all large production wells derive their water from it (DWR 1975).

Previous assessments conducted on the Subject Property indicate soils in the vicinity consist primarily of clays interbedded with silts and silty sands to a depth of approximately 22 feet below ground surface (bgs). Soils observed from approximately 22 to 40 feet bgs consisted primarily of silty sands interbedded with silts. Silts and clayey silts with sand, fine sands, and gravelly sands interbedded with silty clays and gravelly clays were generally observed from 40 to 55 feet bgs. Silty clay and clayey silt were observed below 55 feet bgs (IT 2001). The Physical Settings Report from ERIS is included in Appendix A.

4.3 REGULATORY REVIEW

The purpose of the record review is to obtain and review reasonably ascertainable records that will help identify RECs. For this review, records were obtained from ERIS under order number 22022400175 on February 28, 2022 (ERIS 2022). The ERIS report is included in Appendix A. As noted under ASTM, information requested and not received within 20 days after the report date is not required to be incorporated into Phase I ESA reports. Remaining regulatory support data will be maintained with the Tetra Tech project file. The ERIS search area, as shown on ERIS Area/Corridor Report located in Appendix A, includes the Subject Property plus a minimum 1-mile radius.

Table 1. Records Review

Data Source*	Search Distance, Miles	# Of Records on Property	# Of Records Within Search Area
Federal			
Facility Response Plan (FRP)	0.25	0	0
National Priority List (NPL)	1.0	0	0
National Priority List – Proposed	1.0	0	0
Deleted NPL	0.5	0	0
Superfund Enterprise Management System (SEMS) List 8R Active Site Inventory	0.5	0	0
Inventory of Open Dumps (ODI)	0.5	0	0
SEMS List 8R Archive Sites (SEMS ARCHIVE)	0.5	0	**2**
Comprehensive Environmental Response, Compensation and Liability Information System (CERCLIS)	0.5	0	**2**
Open Dumps on Indian Lands	0.5	0	0
CERCLIS – No Further Remedial Action Planned	0.5	0	**2**
CERCLIS Liens	PO	0	0
Resource Conservation and Recovery Act Corrective Action (RCRA CORRACTS)	1.0	0	**2**

Data Source*	Search Distance, Miles	# Of Records on Property	# Of Records Within Search Area
RCRA non-CORRACTS TSD Facilities (RCRA TSD)	0.5	0	**7**
RCRA Generator List (RCRA LQG)	0.25	0	0
RCRA Small Quantity Generators List (RCRA SQG)	0.25	0	0
RCRA Conditionally Exempt and Very Small Quantity Generators List	0.25	0	0
RCRA Non-Generators (RCRA Non-Gen)	0.25	0	**13**
Federal Engineering Controls (FED ENG)	0.5	0	0
Federal Institutional Controls (FED INST)	0.5	0	0
Emergency Response Notification System 1982-1986	PO	0	0
Emergency Response Notification System 1987-1989	PO	0	0
Emergency Response Notification System (ERNS)	PO	0	0
The Assessment, Cleanup and Redevelopment Exchange System (ACRES) Brownfield Database	0.5	0	0
FEMA Underground Storage Tank Listing (FEMA UST)	0.25	0	0
Petroleum Refineries (REFN)	0.25	0	0
Petroleum Product and Crude Oil Rail Terminals (BULK TERMINALS)	0.25	0	0
LIEN on Property (SEMS LIEN)	PO	0	0
Superfund Decision Documents (SUPERFUND ROD)	1.0	0	0
PFOA/PFOS Contaminated Sites (PFAS NPL)	0.5	0	0
Facility Registry Service/Facility Index (FINDS/FRS)	PO	**2**	**4**
Toxics Release Inventory (TRI) Program (TRIS)	PO	0	0
Perfluorinated Alkyl Substances (PFAS) Releases (PFAS Water)	0.5	0	0
Hazardous Materials Information Reporting System (HMIRS)	0.125	0	0
National Clandestine Drug Labs (NCDL)	0.125	0	0
Toxic Substances Control Act (TSCA)	0.125	0	0
Hist TSCA	0.125	0	0
FTTS Administrative Case Listing (FTTS ADMIN)	PO	0	0
FTTS Inspection Case Listing (FTTS INSP)	PO	0	0
Potentially Responsible Parties List (PRP)	PO	0	0
State Coalition for Remediation of Drycleaners Listing (SCRD DRYCLEANER)	0.5	0	0
Integrated Compliance Information System (ICIS)	PO	0	0
Drycleaner Facilities (FED DRYCLEANERS)	0.25	0	0
Delisted Drycleaner Facilities (DELISTED FED DRY)	0.25	0	0
Formerly Used Defense Sites (FUDS)	1.0	0	**1**
PHMSA Pipeline Safety Flagged Incidents (PIPELINE INCIDENTS)	PO	0	0
Material Licensing Tracking System (MLTS)	PO	0	0
Historic Material Licensing Tracking System (MLTS) sites	PO	0	0
Mines Master Index File (MINES)	0.25	0	0

Data Source*	Search Distance, Miles	# Of Records on Property	# Of Records Within Search Area
Mineral Resource Data System (MRDS)	1.0	0	**2**
Alternative Fueling Stations (ALT FUELS)	0.25	0	**6**
Registered Pesticide Establishments (SSTS)	0.25	0	0
Polychlorinated Biphenyl (PCB) Notifiers	0.5	0	0
State			
State Response Sites (RESPONSE)	1.0	0	**1**
EnviroStor Database (ENVIROSTOR)	1.0	0	**26**
Delisted State Response Sites (DELISTED ENVS)	1.0	0	0
Solid Waste Information System (SWF/LF)	0.5	0	0
Waste Management Unit Database (WMUD)	0.5	0	0
EnviroStor Hazardous Waste Facilities (HWP)	1.0	0	**4**
Sites Listed in the Solid Waste Assessment Test (SWAT) Program Report	0.5	0	0
Land Disposal Sites (LDS)	0.5	0	**0**
Leaking Underground Fuel Tank Reports (LUST)	0.5	1	**24**
Delisted Leaking Storage Tanks (DELISTED LST)	0.5	0	0
Permitted Underground Storage Tank (UST) in GeoTracker (UST)	0.25	0	0
Proposed Closure of Underground Storage Tank Cases (UST CLOSURE)	0.5	0	0
Historical Hazardous Substance Storage Information Database (HHSS)	0.25	3	**5**
Statewide Environmental Evaluation and Planning System (UST SWEEPS)	0.25	1	**2**
Aboveground Storage Tanks (AST)	0.25	0	**3**
Oil and Gas Facility Tanks (TANK OIL GAS)	0.25	0	0
Delisted Storage Tanks (DELISTED CTNK)	0.25	0	**28**
California Environmental Reporting System (CERS) Tanks (CERS TANK)	0.25	0	**0**
Site Mitigation and Brownfields Reuse Program Facility Sites with Land Use Restrictions (LUR)	0.5	0	**1**
Hazardous Waste Management Program Facility Sites with Deed / Land Use Restrictions (HLUR)	0.5	0	0
Deed Restrictions and Land Use Restrictions (DEED)	0.5	0	**1**
Voluntary Cleanup Program (VCP)	0.5	0	**2**
GeoTracker Cleanup Program Sites (CLEANUP SITES)	0.5	0	**5**
Delisted County Records (DELISTED COUNTY)	0.25	0	0
Delisted California Environmental Reporting System (CERS) Tanks (DELISTED CTNK)	0.25	0	**28**
Historical Hazardous Substance Storage Container Information (HIST TANK)	0.25	3	**6**
Cal Sites Database (CALSITES)	0.5	0	**2**
Dry Cleaning Facilities (DRYCLEANERS)	0.25	0	0
Delisted Drycleaners	0.25	0	0

Data Source*	Search Distance, Miles	# Of Records on Property	# Of Records Within Search Area
Non-Toxic Dry-Cleaning Incentive Program (DRYC GRANT)	0.25	0	0
Per- and Polyfluoroalkyl Substances (PFAS)	0.5	0	0
PFOA/PFOS Groundwater	0.5	0	0
Hazardous Waste and Substances Site List – Site Cleanup (HWSS CLEANUP)	0.5	0	0
List of Hazardous Waste Facilities Subject to Corrective Action (DTSC HWF)	0.5	0	0
EnviroStor Inspection, Compliance, and Enforcement (INSP COMP ENF)	1.0	0	**2**
School Property Evaluation Program Sites (SCH)	1.0	0	0
California Hazardous Material Incident Report System (CHMIRS)	PO	0	0
Hazardous Waste Manifest Data (HAZNET)	PO	**3**	**10**
Historical California Hazardous Material Incident Report System (HIST CHMIRS)	PO	0	0
Historical Hazardous Waste Manifest Data (HIST MANIFEST)	PO	**2**	**3**
Historical Cortese List (HIST CORTESE)	0.5	0	0
Cease and Desist Orders and Cleanup and Abatement Orders (CDO/CAO)	0.5	0	0
California Environmental Reporting System (CERS) Hazardous Waste Sites (CERS HAZ)	0.125	0	**3**
Mines Listing (MINE)	1.0	0	0
Delisted Environmental Reporting System (CERS) Hazardous Waste Sites (DELIST HAZ)	0.5	0	**2**
Sites in GeoTracker (GEOTRACKER)	0.125	0	0
Waste Discharge Requirements (WDR)	0.25	0	0
Toxic Pollutant Emissions Facilities (EMISSIONS)	0.25	0	0
Clandestine Drug Lab Sites (CDL)	0.125	0	0
Tribal			
Leaking Underground Storage Tanks (LUSTs) on Indian Lands (Indian LUST)	0.5	0	0
Underground Storage Tanks (USTs) on Indian Lands (Indian UST)	0.25	0	0
Delisted Tribal Leaking Storage Tanks (DELISTED ILST)	0.5	0	0
Delisted Tribal Underground Storage Tanks (DELISTED LUST)	0.25	0	0
County			
Santa Clara County – Local Oversight Program Listing (LOP SANTACLARA)	0.5	**1**	**24**
Santa Clara County – Historic Solvent Case Listing (HSOL SANTACLARA)	0.5	0	**2**

PO – Subject Property Only

* Not all databases are listed in this table. A complete listing of databases searched are included in Appendix A.

4.3.1 Federal Database Information

Federal databases were searched for environmental records associated with the Subject Property and adjoining properties within a 1-mile radius, as listed in Table 1.

SEMS List 8R Archive Sites (SEMS ARCHIVE). The Superfund Enterprise Management System (SEMS) Archived Site Inventory displays site and location information at sites archived from SEMS. An archived site is one at which EPA has determined that assessment has been completed and no further remedial action is planned under the Superfund program at this time. There are two archive sites listed on this database.

The *Santa Clara University* at 820 Alviso Street, 0.12 miles southwest of the Subject Property is listed on the SEMS Archive. The *PG&G Gas Plant Santa Clara* located at COR Benton and Railroad Avenue, 0.48 miles north of the Subject Property is also listed on the Archive. However, based on the nature of the listings, these facilities are not considered a REC to the Subject Property.

Comprehensive Environmental Response, Compensation and Liability Information System (CERCLIS). CERCLIS is a database of potential and confirmed hazardous waste sites at which the EPA Superfund program has some involvement. It contains sites that are either proposed to be or are on the National Priorities List (NPL) as well as sites that are in the screening and assessment phase for possible inclusion on the NPL. The EPA administers the Superfund program in cooperation with individual states and tribal governments; this database is made available by the EPA. The two archive sites listed on SEMS Archive Sites are also listed on this database.

The *Santa Clara University* at 820 Alviso Street, 0.12 miles southwest of the Subject Property is listed on the database. The *PG&G Gas Plant Santa Clara* located at COR Benton and Railroad Avenue, 0.48 miles north of the Subject Property is also listed on the database. However, based on the nature of the listings, these facilities are not considered a REC to the Subject Property.

CERCLIS – No Further Remedial Action Planned (CERCLIS NFRAP). An archived site is one at which EPA has determined that assessment has been completed and no further remedial action is planned under the Superfund program at this time. The Archive designation means that, to the best of EPA's knowledge, assessment at a site has been completed and that EPA has determined no further steps will be taken to list this site on the National Priorities List (NPL). This decision does not necessarily mean that there is no hazard associated with a given site; it only means that, based upon available information, the location is not judged to be a potential NPL site. There two archive sites listed on SEMS Archive Sites are also listed on this database.

The *Santa Clara University* at 820 Alviso Street, 0.12 miles southwest of the Subject Property is listed on the database. The *PG&G Gas Plant Santa Clara* located at COR Benton and Railroad Avenue, 0.48 miles north of the Subject Property is also listed on the database. However, based on the nature of the listings, these facilities are not considered a REC to the Subject Property.

Resource Conservation and Recovery Act (RCRA) Corrective Action Report. The Resource Conservation and Recovery Act (RCRA) Corrective Action Report (CORRACTS) database identifies hazardous waste handlers with RCRA corrective action activity. There are two listings in this database.

FMC Corporation located at 1125 Coleman Avenue, 0.73 miles northeast of the Subject Property is noted as a small quantity generator. ERIS database shows a past release into soil and groundwater. A search on GeoTracker database indicates gasoline contamination at this facility. The Site was cleaned up under the oversight of San Francisco Bay RWQCB and Santa Clara Valley Water District. Although residual contamination exists at this site, the concentrations are below regulatory concern. The site received closure in 2001 and ERIS database shows institutional controls in place. This facility is not considered a REC to the Subject Property.

The *Former ECS* located at 705 Reed Street, 0.97 miles northwest of the Subject Property is listed on the database. The facility is listed as a small quantity generator with minor violations in the past related to facility standard, manifests/records reporting, container use and management. Based on the nature of the listing, this facility is not considered a REC to the Subject Property.

RCRA non-CORRACTS TSD Facilities (RCRA TSD). This database includes Non-Corrective Action sites listed as treatment, storage and/or disposal facilities of hazardous waste as defined by the Resource Conservation and Recovery Act (RCRA). There are seven listings in this database. None of the listings have any violation records and based on the nature of the listings, they are not considered RECs to the Subject Property.

RCRA Non-Generators (RCRA Non-Gen). The RCRA Non-Generators (RCRA Non-Gen) database includes information on sites that do not presently generate hazardous wastes. There are thirteen facilities within the search area that were listed as non-generators. None of the listed facilities hold records of violations. These listings are not considered RECs to the Subject Property.

Facility Index System/Facility Registry System (FINDS/FRS). The Facility Index System/Facility Registry System (FINDS) database contains both facility information and "pointers" to other sources of information that contain more detail. Four facilities were identified from the FINDS database:

- *Former UNOCAL #715* and *UNOCAL #0715* are located on the Subject Property and are listed on the database with a description of a former gasoline service station. This is further discussed in section 4.3.5. The contamination from the former fuel USTs on-the Subject Property is considered a REC.
- *Stuft Pizza* located at 700 Bellomy Street 0.02 miles west of the Subject Property is listed on the database. This facility is discussed above under 'EnviroStor Database'. A search on GeoTracker database shows information on UST removal and Site closure. A 2,500 gallon and a 750-gallon UST containing diesel/gasoline were discovered during excavation activities on the sidewalk of Park Avenue in 1994. They were found to be in demolished sections and the tanks were removed in January 1994. Soil samples were collected after the tank excavation at approximately 2 feet below the bottom of the tank as contamination was evident below the tank. Up to 350 ppm of Total Petroleum Hydrocarbons as diesel (TPHd) was detected at 15-16 feet bgs. Excavation of the contaminated soil included a depth of 18 feet below the pavement surface. At this depth, due to apparent instability, the excavation was ceased by the Fire Department. The tank was located close to the intersection of Bellomy street and Park Avenue, adjacent to the west of the Property, across Park Avenue. The groundwater flow is to the north and

northwest. The closure letter from Santa Clara Valley Water District for this facility indicates moderate levels of residual soil contamination exist in the vicinity of the former underground storage tank system beneath the sidewalk on Park Avenue (adjacent to the Property). This Facility is discussed further in Section 4.3.5. The facility received a case closure status in 2002 and this listing is considered a HREC for the Subject Property based on the proximity, presence of residual contamination and closure status.

- *Zycon Corporation* located at 390 Bellomy Street, is listed on the ERIS database under FINDS and marked adjacent to the Subject Property on the west. However, a search on GeoTracker shows the actual location is 0.2 miles northeast of the Subject Property. Four USTs were located at this Site. A 5,000 gallon and a 10,000-gallon diesel tank were removed in June 1993. A 750 gallon and a 1,500-gallon gasoline tanks were filled with slurry in August 1986. The initial soil samples indicated high levels of TPH once the tanks were removed. The tank pit area was over excavated, and the confirmation sampling indicated low or non-detect values of contamination. The Site received closure in June 1995. This listing is not considered a REC to the Subject Property based on proximity and hydrogeologic settings.

Formerly Used Defense Sites (FUDS). The Formerly Used Defense Sites (FUDS) database includes locations of FUDS properties that were formerly owned by, leased to, or otherwise possessed by and under the jurisdiction of the Secretary of Defense prior to October 1986, where the Department of Defense is responsible for an environmental restoration. This list is published by the U.S. Army Corps of Engineers. *FMC Corporation* located 0.7 miles northeast of the of the Subject Property is listed on the database. No further information is available on this facility on ERIS database or the GeoTracker database. Based on the distance from the Subject Property and the nature of the listing, this listing is not considered a REC to the Subject Property.

Mineral Resource Data System (MRDS). The Mineral Resource Data System (MRDS) is a collection of reports describing metallic and nonmetallic mineral resources throughout the world. Included are deposit name, location, commodity, deposit description, geologic characteristics, production, reserves, resources, and references. This database contains the records previously provided in the MRDS of the U.S. Geological Survey and the Mineral Availability System/Mineral Industry Locator System originated in the U.S. Bureau of Mines, which is now part of U.S. Geological Survey. *Hubble Sand and Gravel pit* is located 0.2 miles south southwest of the Subject Property and is associated with production of sand and gravel. *Hubble Quarry and Mill* is located 0.5 miles west of the Subject Property and is associated with Granite mining. These listings as presented are not considered a REC to the Subject Property.

Alternative Fueling Stations (ALT FUELS). A list of alternative fueling stations are made available by the US Department of Energy's Office of Energy Efficiency & Renewable Energy. The list includes Biodiesel stations, Ethanol (E85) stations, Liquefied Petroleum Gas (Propane) stations, Natural Gas stations, Hydrogen stations, and Electric Vehicle Supply Equipment (EVSE) locations. There are six listings in this database within the search area around the Subject Property. These listings are not considered a REC to the Subject Property.

4.3.2 State Database Information

California databases was searched for environmental records associated with the Subject Property and adjoining properties within a 1-mile radius, as listed in Table 1.

State Response Sites (RESPONSE). The State Response Sites database identifies confirmed release sites where the Department of Toxic Substances Control (DTSC) is involved in remediation. *AJ Commercial Laundry* located at 1173-1175 Campbell Avenue, 0.47 miles east of the Subject Property is listed on the database for contamination of groundwater.

The facility has two parcels, each approximately 1.0 acre. The 1175 Campbell Avenue is identified by Santa Clara County Assessor's Parcel Number 23013008. It has 2 warehouse type buildings, which are 19,000 square feet in size. The 1173 Campbell Avenue is identified by Santa Clara County Assessor's Parcel Number 23013009. It has 3 warehouse type buildings, which are 19,000 square feet in size. The buildings on the site were built in 1956/1957. The site is located approximately 4.5 miles northwest of downtown San Jose, California. The surrounding area consists of mixed commercial/industrial and residential developments. DTSC issued an Imminent and Substantial Endangerment Order for the Site on June 27, 2006 after a Site investigation in May 2005 revealed elevated levels of petroleum compounds, metals, and chlorinated volatile organic compounds in the groundwater. In January 2010, a dual-phase extraction system was operated for 9 months, removing contaminated groundwater and soil vapor. In May 2015, another round of extraction started and ran for approximately one year. Groundwater, soil vapor, and soil samples have been collected from the Site at various times since 2005. Further investigation is planned at the Site to evaluate potential off-Site impacts. Based on the hydrogeology and the proximity of the facility, this is listing is not considered a REC to the Subject Property.

EnviroStor Database (ENVIROSTOR). The ENVIROSTOR Data Management System provided by the DTSC includes Corrective Action sites, Tiered Permit sites, Historical Sites and Evaluation/ Investigation sites. This database is state equivalent of the Comprehensive Environmental Response, Compensation and Liability Information System.

Twenty-six sites within the search radius were listed on the ENVIROSTOR database. Some of the listings are discussed in detail:

- *Hadco Santa Clara, Inc*. located at 445 El Camino Real is located 0.31 miles north east of the Subject Property. A search on GeoTracker database indicates the site is currently an unoccupied former auto repair and commercial gasoline service station. An unauthorized release was reported in November 1986 following the removal of two gasoline underground storage tanks (USTs) in July of 1986. An unknown volume of soil was excavated to a depth of 12 feet below grade and disposed of off-site. Several rounds of investigation and sampling, including the installation of 12 monitoring wells, have adequately defined the nature and extent of the contaminant plume. Remediation included soil excavation, completed in 1986, and soil vapor extraction with air sparging conducted between January 2013 and September 2014. The most recent groundwater sampling data report concentrations that satisfy the groundwater criteria of the Low-Threat Case Closure Policy. The facility received case closure as of August 2016.

- *Santa Clara University Physical Plant* located at 731 Campbell avenue is 0.35 miles northeast of the Subject Property. This approximately 1-acre facility is situated in an industrial area of the city. The site was used in the past variously as a swine farm, a pear storage facility, and a laundry. Subsequently Santa Clara University developed it to its current use in the 60's and purchased it in 1981. Site soils bgs have been found contaminated with TPH (Total Petroleum Hydrocarbons) as gasoline (600 ppm) diesel (2900 ppm), oil and grease (2200 ppm). Due to the presence of leaky underground fuel tanks that were installed by the past operators of the site. The leaky tanks and most of the contaminated site soils have been excavated after determining the extent of contamination and removed for off-site disposal. Post removal sampling indicate substantial reduction of residual contamination (TPH 174). Groundwater has been contaminated with gasoline (12 ppm), diesel (11 ppm), benzene (0.24 ppm), toluene (0.064 ppm), ethylbenzene (0.0015 ppm) and xylene (0.470 ppm). Contamination was discovered by the University in 1980 during tank renovation.
- *Owens Illinois Glass Co* located at 1185 Campbell Avenue, 0.39 miles east of the Subject Property is listed on the database. However, no further information is available on GeoTracker or EnviroStor databases.
- *Custom Food Machinery* located at 1180-1184 Campbell Avenue; 0.43 miles East northeast of the Subject Property is listed on the database. A past usage of this site for industrial machinery manufacturing including the repair of transformers led to contamination of soil and groundwater. A leak resulted from a 5,000-gallon diesel UST at the Site and the tank was removed in June 1991. The Santa Clara Valley Water District recommended case closure based on soil samples collected during tank excavation, over excavation, soil treatment and the relative low permeability of soils encountered in the region. The site cleanup status shows it was closed in August 1992.
- The *TW Smith Plumbing Supply* located at 1200 Campbell Avenue, 0.44 miles east northeast of the Subject Property is listed on the database. A search on EnviroStor database indicates several leaking USTs in the past that were removed. A 1,000 gallon and a 10,000-gallon gasoline tank were removed in 1989. Although contaminants were left in the soil, they were determined to be below the Environmental screening levels and the case received closure in 1995. Additional USTs were removed in 1999 and contamination remains at the site. However, based on soil sampling results from 2000, the Santa Clara Valley Water District granted closure for this case in April 2001.
- *Blue's Roofing Company* located at 1181 Campbell Avenue, 0.45 miles east of the Subject Property is listed on the database. In May 1996, three 2,000-gallon UST (two contained gasoline and one diesel) were removed from the site. Although the tanks appeared to not have holes or damages, the groundwater samples indicated contamination. Annual monitoring of groundwater was conducted until 2011. The Santa Clara Valley Water District staff concluded that the impacted groundwater is restricted to the vicinity of former tanks and the groundwater plume has stabilized. Natural attenuation was assumed to occur based on reducing concentrations in groundwater samples noted over time. Based on these findings, the San Francisco Bay RWQCB issued the following

statement "*Residential contamination in both soil and groundwater could pose an unacceptable risk under certain site development activities such as site grading, excavation, or the installation of water wells. The District and the appropriate planning and building department shall be notified prior to any changes in land use, grading activities, excavation and installation of water wells. This notification shall include a statement that residual contamination exists on the Subject Property and list all mitigation requirement. The levels of residual contamination and any associated site risk are expected to reduce with time*" and granted closure to this case in May 2004.

- *Kilman Sales* located at 1179 Campbell Avenue, 0.45 miles east of the Subject Property is listed on the database. A search on the EnviroStor database indicates no records of releases or spills at this facility.
- AJ Commercial Laundry / All Chem Supply is located at 1173-1175 Campbell Avenue, 0.47 miles east of the Subject Property. DTSC issued an Imminent and Substantial Endangerment Order for the Site on June 27, 2006 after a Site investigation in May 2005 revealed elevated levels of petroleum compounds, metals, and chlorinated volatile organic compounds in the groundwater. In January 2010, a dual-phase extraction system was operated for 9 months, removing contaminated groundwater and soil vapor. In May 2015, another round of extraction started and ran for approximately one year. Groundwater, soil vapor, and soil samples have been collected from the Site at various times since 2005. The site shows an 'Active' cleanup status on the database.
- *Safway* located at 1177 Campbell Avenue, is 0.49 miles east of the Subject Property. Safway is a scaffolding company and there is no record of releases or spills at this site.
- *Variety Metal Finishing, Inc* located at 1166 Campbell Avenue, 0.5 miles east of the Subject Property is listed on the database. The cleanup Status shows "Inactive-Needs Evaluation". However, no additional information is available on the EnviroStor Database.
- *Santa Clara Police Station* located at 501 El Camino Real, 0.52 miles north northwest of the Subject Property is listed on the database. Coal gas used to power streetlights and to generate electricity was generated on site from 1890s through the 1930s. This led to contamination of soil with lead, nickel, and PAHs. Currently, the site has land use restrictions and the site cleanup status shows "Certified / Operation and Maintenance as of 12/8/2000".
- *Precision Specialties* located at 1158 Campbell Avenue is 0.54 miles east of the Subject Property. The database does not indicate any records of releases at this facility. However, use of hazardous materials and poor housekeeping practices indicate that the potential for release exists. The potential contaminants include TPHg, TPHd, TCE and PCE.
- *Silicon Valley Microelectronics* located at 1150 Campbell avenue is 0.54 miles east of the Subject Property. No evidence of release was recorded at this facility.
- *Variety Metal Finishing* located at 1166 Campbell Avenue is 0.54 miles east of the Subject Property. During San Jose Fire Department file review, an inspection report for September 1993 revealed that a release of chemicals (cyanide plating bath, nickel sulfate tank) had occurred to secondary containment. Since the site has a tiered permit, it is subject to corrective action. The site has a cleanup status of "Inactive-needs evaluation".

- *FMC Corporation Ordnance Plant* located at 1125 Coleman Avenue is 0.66 miles northeast of the Subject Property. The site was used from 1905 to 1996 as FMC Corporation. Research, development, and manufacturing of military tracked vehicles was conducted at the site, primarily under U.S. Department of Defense contracts from 1951 to 1996 when the facility closed. The site operated an on-site landfill (1/4-acre) from 1946 to 1979. The 1125 Coleman address consisted of two areas, the North Test Track and the Central Plant. The site is undergoing a Resource Conservation and Recovery Act (RCRA) Facility Investigation pursuant to a Corrective Action Consent Agreement (CACA), Docket HWCA FY 95/96-2002 with the Department of Toxic Substances Control (DTSC). An Interim Remedial Measures Work Plan was approved December 18, 2000 for the Central Plant area. Shallow soil samples detected total petroleum hydrocarbons (TPH) and metals (manganese, hexavalent chromium). Contaminated soil was excavated to industrial standards and disposed off-site. A groundwater investigation is also on-going at the site under DTSC oversight. Identified contaminants included volatile organic compounds (VOCs), total petroleum hydrocarbons (grease and diesel) and metals (arsenic, hexavalent chromium, and manganese). A dual phase extraction (DPE) system, with approximately 80 wells, has been installed. It treats the soil vapor and groundwater with granular-activated carbon units. The treated water is discharged under a NPDES permit.

Based on the proximity and the hydrogeologic settings, the facilities listed under the EnviroStor database are not considered a REC to the Subject Property.

EnviroStor Hazardous Waste Facilities (HWP). The Hazardous Waste Facilities (HWP) database contains detailed information on permitted hazardous waste facilities and corrective action ("cleanups") tracked in EnviroStor. There are four sites listed on this database and all are located greater than 0.7 miles from the Subject Property. These listings are not considered RECs to the Subject Property.

Leaking Underground Storage Tank (LUST). The Leaking Underground Storage Tank (LUST) database contains leaking underground storage tank listings.

The Subject Property is listed on the database for leaking USTs. The Subject Property is a former Unocal-branded service station located on the southeastern corner at the intersection of The Alameda and Park Avenue in Santa Clara, California. The service station operated from approximately 1930 to 1993. Previous site features included a station building, three product dispenser islands, three underground storage tanks (USTs) to the northwest of the former dispenser islands, one smaller UST near the northwestern corner of the former station building, one waste oil UST near the western edge of the former station building, and a clarifier at the southern corner of the former station building. Historical site activities include the removal and replacement of USTs in 1951 and 1968; repair of a leaking pump coupling that resulted in an estimated release of 2,378 gallons of product in 1964; investigation of evidence of UST leakage in 1968; and repair of a product line leak in 1981 (Arcadis 2020). The total quantity of fuel released is unknown. The contamination from the former LUSTs is considered a REC to the Subject Property.

Stuft Pizza located at 700 Bellomy Street 0.02 miles west of the Subject Property is listed on the database. This facility is discussed above under 'EnviroStor Database'. A search on GeoTracker database shows information on UST removal and Site closure. A 2,500 gallon and a 750-gallon UST containing diesel/gasoline were discovered during excavation activities on the sidewalk of Park Avenue in 1994. They were found to be in demolished sections and the tanks were removed in January 1994. Soil samples were collected after the tank excavation at approximately 2 feet below the bottom of the tank as contamination was evident below the tank. Up to 350 ppm of TPHd was detected at 15-16 feet bgs. Excavation of the contaminated soil included a depth of 18 feet below the pavement surface. At this depth, due to apparent instability, the excavation was ceased by the Fire Department. The tank was located close to the intersection of Bellomy street and Park Avenue, adjacent to the west of the Property, across Park Avenue. The groundwater flow is to the north and northwest. The closure letter from Santa Clara Valley Water District for this facility indicates moderate levels of residual soil contamination exist in the vicinity of the former underground storage tank system beneath the sidewalk on Park Avenue (adjacent to the Property). The facility received a case closure status in 2002 and this listing is considered a HREC for the Subject Property based on the proximity and the presence of residual contamination.

Zycon Corporation located at 390 Bellomy Street, is listed on the ERIS database under LUST and marked adjacent to the Subject Property on the west. However, a search on GeoTracker shows the actual location is 0.2 miles northeast of the Subject Property. Four USTs were located at this Site. A 5,000 gallon and a 10,000-gallon diesel tank were removed in June 1993. Earlier, a 750 gallon and a 1,500-gallon gasoline tanks were filled with slurry in August 1986. The initial soil samples indicated high levels of TPH once the tanks were removed. The tank pit area was over excavated and the confirmation sampling indicated low or non-detect values of contamination. The Site received closure in June 1995. This listing is not considered a REC to the Subject Property based on proximity and hydrogeologic settings.

Santa Clara University located at 2795 The Alameda, 0.07 miles northwest of the Property, is listed on the database. Three USTs were removed from this facility in September 1986. A 6,000 gallon and a 4,000-gallon gasoline tank; and a 400-gallon waste oil tank. Although some residual contamination is present at this facility, the site received case closure in November 1999. Based on hydrogeology and proximity, this listing is not a REC to the Subject Property.

Musso Property located at 2491 The Alameda, 0.14 miles east southeast of the Subject Property is listed as LUST cleanup site. Three 1,000-gallon tanks containing gasoline were removed in January 1984. Severe corrosion of the tanks led to contamination of soil and groundwater. Soil samples were not taken at the time of tank removal since it was not required during that time period. However, site investigations began in 1990 and the contamination appears to be localized. After remedial activities, the site still contains residual TPH in the soil and shallow groundwater beneath the site. The site received closure in April 1999. Based on the localized contamination and the proximity to the Subject Property, this listing is not considered a REC.

Gasco 007 located at 2391 The Alameda, 0.18 miles east southeast of the Subject Property is listed as a LUST cleanup site. Three 5,000-gallon USTs and one 12,000-gallon UST containing gasoline were removed in 1992. This was followed by over excavation of soil to a depth of 29 feet bgs. Based on

groundwater monitoring results over time, the Santa Clara Valley Water District concluded that the plume is adequately characterized and relatively stable. The site received closure in January 1999 with a note indicating residual petroleum hydrocarbon contamination in groundwater is present beneath the site and likely off-site. However, the contamination is localized. This listing is not a REC to the Subject Property.

Highway 82 Segment 5 located at 2245 The Alameda, 0.24 miles east southeast of the Subject Property is listed as a LUST cleanup site. Three USTs with unknown contents were removed in October 1994. Residual contamination present on the site includes TPHg and the facility received case closure in September 2008. Based on the closure status and the proximity, this listing does not constitute a REC to the Subject Property.

The remaining listings on the LUST database all have case closure status and are located over 0.3 miles from the Subject Property. Based on the proximity and the hydrogeologic settings in the region, these listings are not considered a REC to the Subject Property.

Historical Hazardous Substance Storage Information Database (HHSS). The Historical Hazardous Substance Storage (HHSS) database contains information collected in the 1980s from facilities that stored hazardous substances. *Union Oil SS 07165* located on the Subject Property are listed on HHSS along with *Texaco* located at 2795 The Alameda, 0.07 miles northwest of the Subject Property. The listings by itself are not considered a REC to the Subject Property.

Statewide Environmental Evaluation and Planning System (UST SWEEPS). The Statewide Environmental Evaluation and Planning System (SWEEPS) is a historical listing of active and inactive underground storage tanks made available by the California State Water Resources Control Board. The Subject Property is listed on the database along with *Gasco Service Station* located at 2391 The Alameda, 0.18 miles from the Subject Property. The listings by itself are not considered a REC to the Subject Property.

Aboveground Storage Tanks (AST). A statewide list from 2009 of aboveground storage tanks (ASTs) made available by the Cal FIRE Office of the State Fire Marshal (OSFM). *500 El Camino Real* located 0.23 miles west northwest of the Subject Property is listed on the database. This is not considered a REC to the Subject Property.

Delisted Storage Tanks (DELISTED CTNK). Delisted Storage Tanks (DELISTED CTNK) database contains a list of storage tank sites that were removed by the SWRCB in California Environmental Protection Agency (CalEPA) and the Cal FIRE Office of State Fire Marshal. There are 28 listings on the database and none of them are a REC for the Subject Property based on distance and hydrogeologic settings.

Site Mitigation and Brownfields Reuse Program Facility Sites with Land Use Restrictions (LUR). The Department of Toxic Substances Control (DTSC) Site Mitigation and Brownfields Reuse Program list includes sites cleaned up under the program's oversight and generally does not include current or former hazardous waste facilities that required a hazardous waste facility permit. The list represents land use restrictions that are active. Some sites have multiple land use restrictions. There is one listing on this database within the search radius. *Custom Food Machinery* located at 1180-1184 Campbell

Avenue is 0.43 miles east northeast of the Subject Property. A portion of the property has land use restrictions and this facility is also discussed previously as a listing in 'EnviroStor' Database.

Deed Restrictions and Land Use Restrictions (DEED). A list of Deed Restrictions, Land Use Restrictions and Covenants in GeoTracker are made available by the State Water Resources Control Board (SWRCB) in California's Environmental Protection Agency. There is one listing on the database for *BART System Silicon Valley Berryessa Extension Project* located 0.48 miles from the Subject Property. This is not considered a REC to the Subject Property.

Voluntary Cleanup Program (VCP). A list of sites in the Voluntary Cleanup Program made available by the Department of Toxic Substances and Control (DTSC). The Voluntary Cleanup Program was designed to respond to lower priority sites. There are 2 listings under this database, both *Custom Food Machinery* and *Blue's Roofing* are discussed earlier in the report. These listings are not a REC to the Subject Property.

Geotracker Cleanup Program Sites (CLEANUP SITES). A list of Cleanup Program sites in the state of California made available by The State Water Resources Control Board (SWRCB) of the California Environmental Protection Agency (EPA). There are five facilities listed on this database. Based on distance from the Property, these listings are not a REC.

Historical Hazardous Substance Storage Container Information (HIST TANK). The SWRCB maintained the Hazardous Substance Storage Containers listing and inventory in the 1980s. This facility summary lists historic tank sites where the following container types were present: farm motor vehicle fuel tanks; waste tanks; sumps; pits, ponds, lagoons, and others; and all other product tanks. There are five listings on this database including two on the Subject Property. The other listings include *Market Distributors* at 290 Bellomy Street, *Texaco* and *Gasco Service station*. These facilities are discussed in detail in multiple database listings earlier. This listing is not considered a REC for the Subject Property.

CALSITES Database (CALSITES). This historical database was maintained by the Department of Toxic Substance Control (DTSC) for more than a decade. CALSITES contains information on Brownfield properties with confirmed or potential hazardous contamination. The *Santa Clara Police Station* and the *Owens Illinois Glass Company* are listed on the database. These facilities are discussed in detail earlier under the EnviroStor database. They are not a REC to the Subject Property.

EnviroStor Inspection, Compliance, and Enforcement (INSP COMP ENF). A list of permitted facilities with inspections and enforcements tracked in the Department of Toxic Substance Control (DTSC) EnviroStor. There are two listings on the database and based on distance from the Property, they are not a REC.

Hazardous Waste Manifest Data (HAZNET). A list of hazardous waste manifests received each year by DTSC. The database identified ten listings within the search area including 3 listings on the Subject Property. Based on the nature of the listings, they are not considered a REC for the Subject Property.

Historical Hazardous Waste Manifest Data (HIST MANIFEST). A list of historic hazardous waste manifests received by the Department of Toxic Substances Control (DTSC) from year the 1980 to 1992.

Both the Subject Property and the adjacent facility located at 700 Bellomy Street are listed on this database. Based on the nature of the listings, they are not considered a REC for the Subject Property.

California Environmental Reporting System (CERS) Hazardous Waste Sites (CERS HAZ). The list of sites in the CalEPA Regulated Site Portal which fall under the following regulatory programs: Hazardous Chemical Management, Hazardous Waste Onsite Treatment, Household Hazardous Waste Collection, Hazardous Waste Generator, RCRA Large Quantity Hazardous Waste Generator. The following facilities are listed as CERS Hazardous Waste Sites:

- *Pizza my Heart (Stuft Pizza)* at 700 Bellomy Street
- *Safeway* at 2605 The Alameda
- *Taco Bell* at 2555 The Alameda

Delisted Environmental Reporting System (CERS) Hazardous Waste Sites (DELIST HAZ). This database contains a list of sites that were removed from the California Environmental Protection Agency (CalEPA) in the following regulatory programs: Hazardous Chemical Management, Hazardous Waste Onsite Treatment, Household Hazardous Waste Collection, Hazardous Waste Generator, RCRA LQ HW Generator. Two facilities are listed on the database.

4.3.3 County Database Information

Santa Clara County – Local Oversight Program Listing (LOP SANTACLARA). The LOP SANTACLARA database consists of a list of Underground Storage Tank (LUST) facilities in Santa Clara County. The facilities listed on this database are discussed earlier under the LUST database.

Santa Clara County – Historic Solvent Case Listing (HSOL SANTACLARA). The HSOL SANTACLARA database contains records for solvent and toxic release cases in Santa Clara County. There are two facilities listed on this database. *Santa Clara University* located at 500 El Camino Real is 0.23 miles from the Subject Property. *Summerhill Development* is located at 2655 Park Avenue and is 0.18 miles from the Subject Property and no further information is available on this listing. Based on the distance and the hydrogeologic setting, these listings are not considered a REC to the Subject Property.

4.3.4 Orphan Sites

Sites for which the records searched do not contain sufficient address or information to evaluate their locations relative to the search radius are considered “orphan sites.” The ERIS did not identify any Orphan Sites within the search area.

4.3.5 Other Records Reviewed

As documented for several listings, Tetra Tech reviewed additional environmental documents associated with the Subject Project and surrounding sites. Relevant documents reviewed are referenced below and available for review on the GeoTracker website under Case T0608501511 for the Subject Property and Case T0608501041 for the adjacent property located at 700 Bellomy Street.

Previous Phase I ESA

A previous Phase I ESA was conducted by PHR Environmental Consultants in May 1992 at the Subject Property (PHR 1992; Appendix D). The Phase I ESA report indicated that the Subject Property consisted of a gasoline service station and a mini-service maintenance shop with a three-bay metal and brick service station building. According to this report, UNOCAL purchased the property in December 1929 from Pacific Manufacturing Company for the purpose of constructing a service station. A survey tracing dated 1929 indicated a building located at the north corner of the Subject Property, however, no information was found regarding this building. This building was demolished and developed into a two-bay metal service station in 1930.

The multiple fuel leaks that occurred over time are also mentioned on the Phase I ESA report. The report mentions the following recommendations:

- The client may wish to continue with the ongoing environmental investigation.
- The client may wish to conduct soil sampling at the location of the previous waste oil UST.

Project Area Document Review

Previous work included removal and replacement of USTs in 1951 and in 1968, repair of a leaking pump coupling that resulted in an estimated release of 2,378 gallons of product in 1964, investigation of evidence of UST leakage in 1968, and repair of a product line leak in 1981 (Stantec 2012). The overall quantity of fuel released is unknown.

In 1988, during replacement of blending valves beneath the dispenser islands, soil impacted by petroleum hydrocarbons were observed, soil samples were collected, and 18 drums of impacted soil was excavated. In January 1991, four exploratory borings (U-A through U-D) were advanced.

In June 1991, four groundwater monitoring wells (U-1 through U-4) were installed. In February 1992, two on-site groundwater monitoring wells (U-5 and U-7) and three off-site groundwater monitoring wells (U-6, U-8, and U-9) were installed. In August 1992, seven on-site groundwater monitoring wells (U-10 through U-15 and U-18) and two off-site groundwater monitoring wells (U-16 and U-17) were installed.

In March 1993, the service station closed operations and all above- and below-ground facilities were removed. Two 10,000-gallon gasoline USTs; one 8,000-gallon diesel UST; a waste oil UST; product lines; the product dispenser islands; and the station building were removed. The final excavation also included removal of approximately 840 cubic yards of soil.

In the following years from May 1995 to December 1997 five extraction wells (U-4, U-12, U-13, U-15, and U-18) were utilized for groundwater extraction and treatment. In October 1995, a SVE system began operation at the Subject Property using four extraction wells (U-12, U-13, U-15, and U-18). Five additional SVE wells (UV-2, UV-3, UV-4, UV-5, and UV-6) were installed in November 1996 and connected to the SVE system in 1997. The SVE system was stopped in March 1998.

In 1996, Oxygen Release Compound was added to wells U-8, U-9, and U-17 in an attempt to enhance bioremediation. A biosparge remediation system operated at the Subject Property from September 1998 to August 2001 utilizing wells U-1 through U-4, U-10, U-11, U-14, U-15, and UV-1 through UV-6 (ENSR 2005).

A low-flow ozone sparge system operated at the Subject Property from February 2003 to October 2006 utilizing sparge points SP-1 through SP-4. The system reportedly supplied ozone at a concentration of approximately 125 parts per million (ppm) to groundwater at flow ranging from 3 to 6 cubic feet per minute. Stantec was unable to locate any additional information regarding the operation or shutdown of this system. Following ozone injection, free product was observed in well U-1 from March through December 2007. In 2004, ENSR performed a Resistivity and Induced Polarization (Res/IP) Survey to further identify and characterize the extent of soil contamination at the Subject Property.

In the following years, more borings were advanced to assess the extent of contamination and groundwater monitoring was conducted. In 2015, sulfate application to the subsurface was achieved through placement in or injection into 33 borings. A total of 24 borings were completed as permeable filled borings (PFBs) in proximity to target wells U-1, U-3, U-4, and U-18 to maximize effectiveness of sulfate to assist in bioremediation of benzene. Nine borings were advanced as high pressure injection (HPI) borings. A gypsum solution with a concentration of approximately 1,200 milligrams per liter (mg/L) was injected under high pressure in the HPI borings near wells U-12 and U-15 and in the areas between the target wells to remediate a larger area.

The Subject Property currently has a status of “Open-Remediation as of 9/28/2016” on the Geotracker database.

Surrounding Area Document Review

University Cleaners, a laundry/ dry cleaning facility is located at 2925 Park Avenue, adjacent to the Subject Property on the southwest. Tetra Tech contacted the business on March 28, 2022 and were informed that there are no on-site dry-cleaning operations at this location, and they conduct their dry-cleaning operations at an off-site facility. This facility is not listed on GeoTracker or other databases. This facility is not considered a REC to the Subject Property.

Stuft Pizza located at 700 Bellomy Street, adjacent to the Subject Property on the west is listed on the LUST database. A search on GeoTracker database shows information on UST removal and Site closure. A 2,500 gallon and a 750-gallon UST containing diesel/gasoline were discovered during excavation activities on the sidewalk of Park Avenue in 1994. They were found to be in demolished sections and the tanks were removed in January 1994. Soil samples were collected after the tank excavation at approximately 2 feet below the bottom of the tank as contamination was evident below the tank. Up to 350 ppm of TPHd was detected at 15-16 feet bgs. Excavation of the contaminated soil included a depth of 18 feet below the pavement surface. At this depth, due to apparent instability, the excavation was ceased by the Fire Department. A Phase II ESA conducted in 1999 at this facility indicates four soil borings around the former tank excavation site. The contamination appeared to be highest in boring B2, on Park Avenue between the Subject Property and the former tank excavation area on 700 Bellomy Street. The contamination from the Subject Property was indicated as a potential source of cross-contamination in the Phase II ESA conducted at 700 Bellomy Street. The tank was located close to the intersection of Bellomy Street and Park Avenue, adjacent to the west of the Property, across Park Avenue. The groundwater flow is to the north and northwest. The closure letter from Santa Clara Valley Water District for this facility indicates moderate levels of residual soil contamination exist in the vicinity of the former underground storage tank system beneath the

sidewalk on Park Avenue (adjacent to the Property). The last groundwater monitoring event at this site was conducted in 2002 and results pointed to natural attenuation of hydrocarbons in three monitoring wells installed. The results indicate TPHg values up to 2,630 ppb in MW2. The facility received a case closure status in 2002 and this listing is considered a HREC for the Subject Property based on the proximity and the presence of residual contamination.

5.0 SITE RECONNAISSANCE

A site reconnaissance was completed by Mike Ferrif of Tetra Tech on March 7, 2022. During the site reconnaissance, Mr. Ferrif was assisted onto the Subject Property by Asha Turman of Arcadis and met prospective purchasers of the Subject Property Anjuli Habbas and Kapil Nanda. Weather at the time of the site reconnaissance was sunny and clear with an ambient air temperature of approximately 62 degrees Fahrenheit.

5.1 GENERAL SITE SETTING AND OBSERVATIONS

The Subject Property is in Santa Clara, California, and encompasses approximately 0.46 acres (Figure 1). Additional details observed during the site reconnaissance are discussed below and documented in photographs presented in Appendix E.

5.2 SITE RECONNAISSANCE OBSERVATIONS

The objective of the site reconnaissance was to obtain information about the Subject Property and surrounding properties indicating the likelihood of RECs associated with the Subject Property. This includes describing the general Site setting and obtaining photographs of the Subject Property which document the site reconnaissance. The photographs taken during this site reconnaissance are included in Appendix E.

5.3 METHODOLOGY AND LIMITATIONS

The site reconnaissance consisted of a visual assessment of the Subject Property and a curbside review of adjacent properties and was conducted consistent with the methodology specified in ASTM *E1527-13 and E1527-21*. The purpose of the site reconnaissance was to evaluate the Subject Property for evidence of current or previous activities that may have resulted in adverse environmental impacts. The following subsections detail visual observations of the Subject Property and other potential sources of contamination identified during the site reconnaissance. All portions of the Subject Property were accessible to Tetra Tech personnel and no specific limitations to our inspection were noted. Subject Property features identified during the site reconnaissance are illustrated in Figure 3.

5.4 CURRENT PROPERTY USE

The Subject Property consists of approximately 0.46 acres of land that formerly hosted a gas station located at 2665 The Alameda in Santa Clara, Santa Clara County, California. The former gas station structures have been removed and the Subject Property is currently vacant and unimproved. The perimeter of the Subject Property is fenced with gates on the east and west sides. Twenty-four monitoring wells were observed within the fenced area of the Subject Property.

5.5 PAST PROPERTY USE

The Subject Property formerly hosted a gas station located at 2665 The Alameda in Santa Clara.

5.6 OBSERVATIONS

5.6.1 Interior and Exterior Observations

At the time of the site reconnaissance by Tetra Tech, the Subject Property did not host any structures.

5.6.2 Chemical Usage/Waste Storage

Tetra Tech did not observe any areas of the Subject Property that were utilized for chemical storage and/or hazardous waste storage.

5.6.3 Abandoned or Unidentified Containers

Tetra Tech did not observe abandoned and/or unidentified containers at the Subject Property. No staining or evidence of releases were observed regarding containers during the Site reconnaissance.

5.6.4 Catch Basins, Pits, Ponds, Lagoons and Drains

No catch basins, pits, ponds, lagoons, and/or drains were observed during the site reconnaissance.

5.6.5 Dry Wells

No evidence of dry wells was observed at the Site during the site reconnaissance.

5.6.6 Soil Staining

No evidence of soil staining was observed at the Site during the site reconnaissance.

5.6.7 Vegetative Stress

No evidence of vegetative stress outside normal California drought conditions was observed at the site during the Site reconnaissance.

5.6.8 Sheens

No surface water was present on the Subject Property during reconnaissance. No evidence of sheens was observed.

5.6.9 Soil Disturbance

No areas of recent soil disturbance were observed during the site reconnaissance. Based on the Subject Property history, underground storage tanks (USTs), associated piping, fuel pumps and gas station buildings were removed from the Subject Property. At the time of the site reconnaissance, grasses and weeds covered almost all of the Subject Property with small patches of asphalt visible beneath the soil in the southeast portion of the Subject Property.

5.6.10 Odors

No noticeable odors were detected during the site reconnaissance however when monitoring wells U-12, U-14 and U-18 were opened to confirm they were accessible, a petroleum odor was observed coming from those wells.

5.6.11 Underground Storage Tanks

The Subject Property is known to have formerly hosted a gas station with USTs. The USTs have been removed and 24 monitoring wells remain onsite. No evidence of current or abandoned USTs or associated piping was observed on the Subject Property.

5.6.12 Aboveground Storage Tanks

No evidence of the presence of existing or previous ASTs was observed on the Subject Property during the site reconnaissance.

5.6.13 Oil and Gas Wells/Activities

No evidence of the presence of existing or previous oil and gas wells or pipelines was observed on the Subject Property during the site reconnaissance.

5.6.14 Polychlorinated Biphenyl-Containing Materials

No PCB-containing materials were observed during the site reconnaissance.

5.6.15 Monitoring Wells and Soil Borings

Twenty-four monitoring wells were observed onsite during the site reconnaissance (Appendix E). An additional six monitoring wells were observed off-site, primarily to the west and north. Several of the monitoring wells were opened to check condition and one onsite well (UV-4) was found to have been filled with flaked bentonite (or a similar substance). A petroleum odor was observed from wells U-12, U-14 and U-18 when opened.

5.6.16 Spills/Releases

As discussed above, several monitoring wells were observed at the Property, particularly in the northern portion, indicating a release of some kind had occurred. No other evidence of spills or releases were observed during the site reconnaissance.

5.6.17 Surface Debris

A small amount of litter was observed at the Property, primarily along the fence lines. No other surface debris was observed during the site reconnaissance.

5.6.18 Hydraulic Equipment

No hydraulic equipment was observed during the site reconnaissance.

5.6.19 Air Compressor Usage

No air compressor equipment was observed during the site reconnaissance.

5.6.20 Asbestos-Containing Materials

The Subject Property did not host any structures at the time of the site reconnaissance. No suspect asbestos-containing materials were observed.

5.6.21 Lead-Based Paint and Other Lead-Containing Materials

The Subject Property did not host any structures at the time of the site reconnaissance. No suspect lead-based paint or other lead-containing materials were observed.

5.6.22 Lead in Drinking Water

No drinking water is supplied to the Subject Property. Any drinking water supplied to the Subject Property is expected to comply with state standards, such that lead is unlikely to be present at elevated levels. No information was provided or obtained suggesting elevated lead levels in drinking water at or near the Subject Property.

5.6.23 Microbial Growth and Moisture Intrusion

The Subject Property did not host any structures at the time of the site reconnaissance therefore microbial growth and moisture intrusion are not a concern.

5.6.24 Waste Disposal

Tetra Tech did not observe evidence of waste disposal at the Subject Property during the site reconnaissance.

5.6.25 Wastewater Discharges

No wastewater discharges were observed on the Subject Property during the site reconnaissance.

5.6.26 Storm Water Discharges

No stormwater drains or grates were observed on the Subject Property during the site reconnaissance however stormwater drains were present in the roadways adjacent to the Subject Property.

5.6.27 Utilities

No utilities are currently provided to the Subject Property.

5.7 CURRENT USE OF ADJOINING PROPERTIES

The Subject Property is surrounded by on three sides by roadways with a large parking lot to the south. The surrounding properties are a mixture of commercial and residential. Santa Clara University housing and other buildings are located across The Alameda, north and east of the Subject Property and a large grocery store and parking lot occupy the area south of the Subject Property. A mixture of commercial and residential properties are adjacent to the southwest and west of the Subject Property including a drycleaners (University Cleaners) southeast of the Subject Property. The adjacent property northwest of the Property across Park Avenue is a daycare (Kids on Campus).

5.8 PAST USE OF ADJOINING PROPERTIES

Past uses of the adjoining properties are discussed in Section 5.8.

5.8.1 Adjacent Property and Vicinity Findings

Adjacent properties of note include various residence halls of Santa Clara University located to the east and northeast of the Property; Kids on Campus preschool to the northwest; a dry-cleaning facility

to the southwest and various commercial establishments to the northwest, west and south of the Subject Property.

6.0 INTERVIEWS

6.1 USER QUESTIONNAIRE

The ASTM Standard *E1527-13 and E1527-21* requires that the users of an ESA provide certain information for incorporation into the ESA report. Therefore, in order to meet the All Appropriate Inquiry rule, Chevron were asked to provide responses to questions presented in the User Questionnaire (Appendix B). The User verified the purchase price (or lease price) for the Subject Property reflects the fair market value. The completed Landowner Questionnaire was not received by Tetra Tech.

6.2 AGENCY RECORDS

The following agencies and government databases were contacted for information related to environmental issues associated with the Site and surrounding properties:

- City of Santa Clara
- Santa Clara Valley Water District
- Santa Clara Fire Department
- Bay Area Air Quality Management District
- Department of Toxic Substances Control (DTSC)

Regulatory correspondence documents are provided as Appendix B.

City of Santa Clara

On February 25, 2022, Tetra Tech filled out a records request form online and reached out to the City of Santa Clara in an effort to obtain any records that include groundwater or soil sampling reports/analytical results, reports of spills of petroleum or hazardous chemicals (both closed and open), ASTs and USTs closure reports/certificates, inspection reports, wastewater permits, air permits, building permits, and reports of chemical odors or fumes. The agency responded on March 7, 2022 with site inspection records and soil reports. The agency responded again on April 4, 2022 with further documentation related to the site and surrounding properties including geotechnical investigation reports. The documents are provided in Appendix B.

Santa Clara Valley Water District

On February 28, 2022, Tetra Tech reached out to the Santa Clara Valley Water District in an effort to obtain any records that include groundwater or soil sampling reports/analytical results, reports of spills of petroleum or hazardous chemicals (both closed and open), ASTs and USTs closure reports/certificates, inspection reports, wastewater permits, air permits, building permits, and reports of chemical odors or fumes. The agency responded on March 8, 2022, indicating that they possess some well permits pertaining to the Subject Property and provided a link to their well information GIS tool. However, no documents were provided. Tetra Tech considers it unlikely that any further records from this agency would alter the conclusions or recommendations of this report.

Santa Clara Fire Department

On March 25, 2022, Tetra Tech reached out to the Santa Clara Fire Department for any records that include groundwater or soil sampling reports/analytical results, reports of spills of petroleum or hazardous chemicals (both closed and open), ASTs and USTs closure reports/certificates, inspection reports, wastewater permits, air permits, building permits, and reports of chemical odors or fumes. The agency responded the same day by directing the request to the City of Santa Clara. At the time of this report, the agency did not respond with records related to the Subject Property or the surrounding sites. Tetra Tech believes that further records from this agency would be unlikely to alter the recommendations or conclusions of this report, and the lack of information does not represent a significant data gap.

Bay Area Air Quality Management District

On February 28, 2022, Tetra Tech reached out to the Bay Area Air Quality Management District in an effort to obtain any records that include groundwater or soil sampling reports/analytical results, reports of spills of petroleum or hazardous chemicals (both closed and open), ASTs and USTs closure reports/certificates, inspection reports, wastewater permits, air permits, building permits, and reports of chemical odors or fumes. The District responded on February 28, 2022 indicating no records were found for the Subject Property. However, at the time of this report, the agency did not respond to records request for the surrounding properties. Tetra Tech considers it unlikely that any further records from this agency would alter the conclusions or recommendations of this report and concludes that the lack of this information does not represent a significant data gap.

Department of Toxic Substances Control

On March 3, 2022, Tetra Tech reached out to DTSC for any records that include groundwater or soil sampling reports/analytical results, reports of spills of petroleum or hazardous chemicals (both closed and open), ASTs and USTs closure reports/certificates, inspection reports, wastewater permits, air permits, building permits, and reports of chemical odors or fumes. The agency mailed a response with facility records for one of the sites located near the Subject Property. A scanned copy of the document is included in Appendix B.

7.0 CONCLUSIONS AND RECOMMENDATIONS

Tetra Tech performed a Phase I Environmental Site Assessment (ESA) for Kapital Partners, LLC at 2665 The Alameda, Santa Clara, California (Property). This Phase I ESA was completed for the potential purchase and development of the Subject Property as student housing. This Phase I ESA was completed in general accordance with American Society for Testing and Materials (ASTM) *Standard Practice for Environmental Site Assessments: Phase I Environmental Site Assessment Process, E1527-13 and E1527-21* and All Appropriate Inquiries Final Rule 40 Code of Federal Regulations Part 312. The objective of this Phase I ESA was to identify RECs, HRECs, and CRECs that affect the Subject Property.

To assess environmental conditions at the Property, Tetra Tech reviewed site land use history, geology, hydrogeology, and environmental records for the Subject Property and its general vicinity; conducted a visual site reconnaissance; and reviewed the completed User Questionnaire.

The Subject Property is located at 2665 The Alameda and consists of a triangular parcel of land in the city of Santa Clara and is identified by the APN: 230-12-012. The Subject Property is bordered by the Alameda to the northeast, Park Avenue to the west, Bellomy street to the northwest, and a parking lot to the south. The Subject Property is currently undeveloped and vacant except for some monitoring wells. The Subject Property is fenced on all sides and access is on Park Avenue street.

Based on the site reconnaissance performed on March 7, 2022, the ERIS regulatory database review, city directory search, historical aerial and topographic map review, and the completed User Questionnaire, review of the California Geotracker database, and review of other documents made available, the following were identified:

ASTM defines a REC as:

> *(1) the presence of hazardous substances or petroleum products in, on, or at the subject property due to a release to the environment; (2) the likely presence of hazardous substances or petroleum products in, on, or at the subject property due to a release or likely release to the environment; or (3) the presence of hazardous substances or petroleum products in, on, or at the subject property under conditions that pose a material threat of a future release to the environment.*

The RECs identified during the completion of this Phase I ESA are as follows:

The Subject Property is an active Leaking Underground Storage Tank (LUST) cleanup site under the San Francisco Bay Regional Water Quality Control Board (RWQCB). A former UNOCAL branded service station operated on the Subject Property from approximately 1930 to 1993. Site features included a station building, three product dispenser islands, four USTs, one waste oil UST, and a clarifier. In March 1993, the service station ceased operations and all above- and below-ground facilities were removed. Site assessments performed at the Subject Property since 1988 revealed petroleum hydrocarbon impacts to soil, soil vapor, and groundwater. A groundwater monitoring well network consisting of groundwater monitoring wells installed at and to the north of the Subject Property has been gauged and sampled generally on a quarterly basis since 1991. The groundwater flow direction beneath the Subject Property is predominantly to the north-northwest with a high variability in

groundwater elevations since groundwater monitoring began. Remediation activities at the Subject Property have included the use of absorbent socks, soil excavation, soil vapor extraction, groundwater extraction and treatment, injection of oxygen release compound to enhance bioremediation, biosparging, ozone sparging, and sulfate applications. A request for closure was made in May 2020 under the Low-Threat Underground Storage Tank Case Closure Policy; however, the RWQCB has not granted closure for the Subject Property. The results of the latest groundwater monitoring event conducted in March 2022 indicates significant petroleum impacts remain on the Subject Property and have migrated offsite to the northwest. The presence of petroleum products at the Subject Property due to a release and the lack of regulatory closure is considered a REC.

ASTM defines an HREC as:

> *A previous release of hazardous substances or petroleum products affecting the subject property that has been addressed to the satisfaction of the applicable regulatory authority or authorities and meeting unrestricted use criteria established by the applicable regulatory authority or authorities without subjecting the subject property to any controls (for example, activity and use limitations or other property use limitations). A historical recognized environmental condition is not a recognized environmental condition.*

The HREC identified during the completion of this Phase I ESA is as follows:

A former gasoline service station located at 700 Bellomy Street (currently Pizza My Heart) is immediately west of the Subject Property across Park Avenue. A 2,500-gallon and a 750-gallon UST containing diesel/gasoline were discovered during excavation activities within the sidewalk of Park Avenue in 1994. Elevated concentrations of petroleum hydrocarbons were detected in soil samples collected from beneath the USTs and in groundwater. Three groundwater monitoring wells were installed at the northern portion of the property and within Park Avenue. The last groundwater monitoring event at this property was conducted in April 2002. Total Petroleum Hydrocarbons as gasoline (TPHg) was detected in groundwater samples at concentrations up to 2,630 micrograms per liter (µg/L) and benzene was detected in groundwater samples at concentrations up to 15.7 µg/L. The facility received a case closure letter from the Santa Clara Valley Water District on June 26, 2002 with the advisory that moderate levels of residual soil contamination exist in the vicinity of the former tank system beneath the sidewalk along Park Avenue. The release from the UST is considered a HREC as the petroleum impacts associated with the release from the property may have affected the Subject Property; however, the impacts have been addressed to the satisfaction of the regulatory authority.

ASTM defines a CREC as:

> *A recognized environmental condition affecting the subject property that has been addressed to the satisfaction of the applicable regulatory authority or authorities with hazardous substances or petroleum products allowed to remain in place subject to implementation of required controls (for example, activity and use limitations or other property use limitations).*

No CRECs were identified during the completion of this Phase I ESA.

8.0 LIMITATIONS

This report was compiled based partially on information supplied to Tetra Tech from outside sources and other information in the public domain. The conclusions and opinions herein are based on the information Tetra Tech obtained in compiling the report. This information is on file at Tetra Tech's office in Irvine, California. Tetra Tech makes no warranty as to the accuracy of statements made by others that may be contained in the report; nor are any other warranties or guarantees, expressed or implied, included or intended by the report except that it has been prepared in accordance with the current generally accepted practices and standards consistent with the level of care and skill exercised under similar circumstances by other professional consultants or firms performing the same or similar services. Because the facts forming the basis for the report are subject to professional interpretation and differing conclusions could be reached. Tetra Tech does not assume responsibility for discovery and elimination of hazards that could cause accidents, injuries, or damage. Compliance with submitted recommendations or suggestions does not assure elimination of hazards or fulfillment of client's obligations under local, state, or federal laws, or any modifications or changes to such laws. None of the work performed hereunder shall constitute or be represented as a legal opinion of any kind or nature but shall be a representation of findings of fact from site reconnaissance and records examined.

9.0 SIGNATURE OF ENVIRONMENTAL PROFESSIONAL

I declare that, to the best of my professional knowledge and belief, I meet the definition of Environmental Professional as defined in 40 Code of Federal Regulations Part 312.10.

I have the specific qualifications based on education, training, and experience to assess a property of the nature, history, and setting of the Subject Property. I have developed and performed the All Appropriate Inquires in conformation with the standards and practices set forth in 40 Code of Federal Regulations Part 312. The resume of Tetra Tech personnel preparing the Phase I ESA is provided in Appendix F.

Prepared by

Tetra Tech, Inc.

Carl Lenker, P.E.
Project Manager

10.0 REFERENCES

Arcadis. 2020. Site Conceptual Model and Low-Threat Closure Policy Request, Former Unocal Site No. 306426, 2665 The Alameda, Santa Clara, CA 95050. May 5.

ASTM (American Society for Testing and Materials). 2016. *Standard Practice for Environmental Site Assessments: Phase I Environmental Site Assessment Process for Forestland or Rural Property*, ASTM Designation E2247-16, 2016.

CDC (California Department of Conservation). 2018. Geologic Atlas State Maps. http://www.quake.ca.gov/gmaps/RGM/sanbernardino/sanbernardino.html.

California Department of Water Resources (DWR) 1975. Evaluation of Groundwater Resources South San Francisco Bay Volume III.

ENSR (ENSR International). 2005. Remedial Status Report – Third and Fourth Quarters 2004.

ERIS (Environmental Risk Information Services, Inc.). 2022. Database Report. Order Number 22020800919. February 28, 2022.

IT. 2001. *Corrective Action Plan*, Former Unocal-branded Service Station, 2665 The Alameda, Santa Clara, California. December 6.

Northern Santa Clara County Area: Bulletin 118-1.

PHR (PHR Environmental Consultants Inc.). 1992. Phase I Environmental Site Assessment: Unocal Station No. 0715, 2665 The Alameda, Santa Clara, California. May 28.

Piers(Piers Environmental Services). 1999. Limited Phase II Environmental Assessment for 700 Bellomy Street, Santa Clara, California. April 12.

Piers. 2002. Report of Groundwater Sampling for 700 Bellomy Street, Santa Clara. January 24.

Stantec (Stantec Consulting Services Inc.). 2012. Site Assessment Report, Chevron 306426 (Former Unocal #0715), 2665 The Alameda, Santa Clara, California. May 31.

USDA (U.S. Department of Agriculture). 2006. Land Resource Regions and Major Land Resource Areas of the United States. USDA Handbook 296. Issued 2006.

Figures

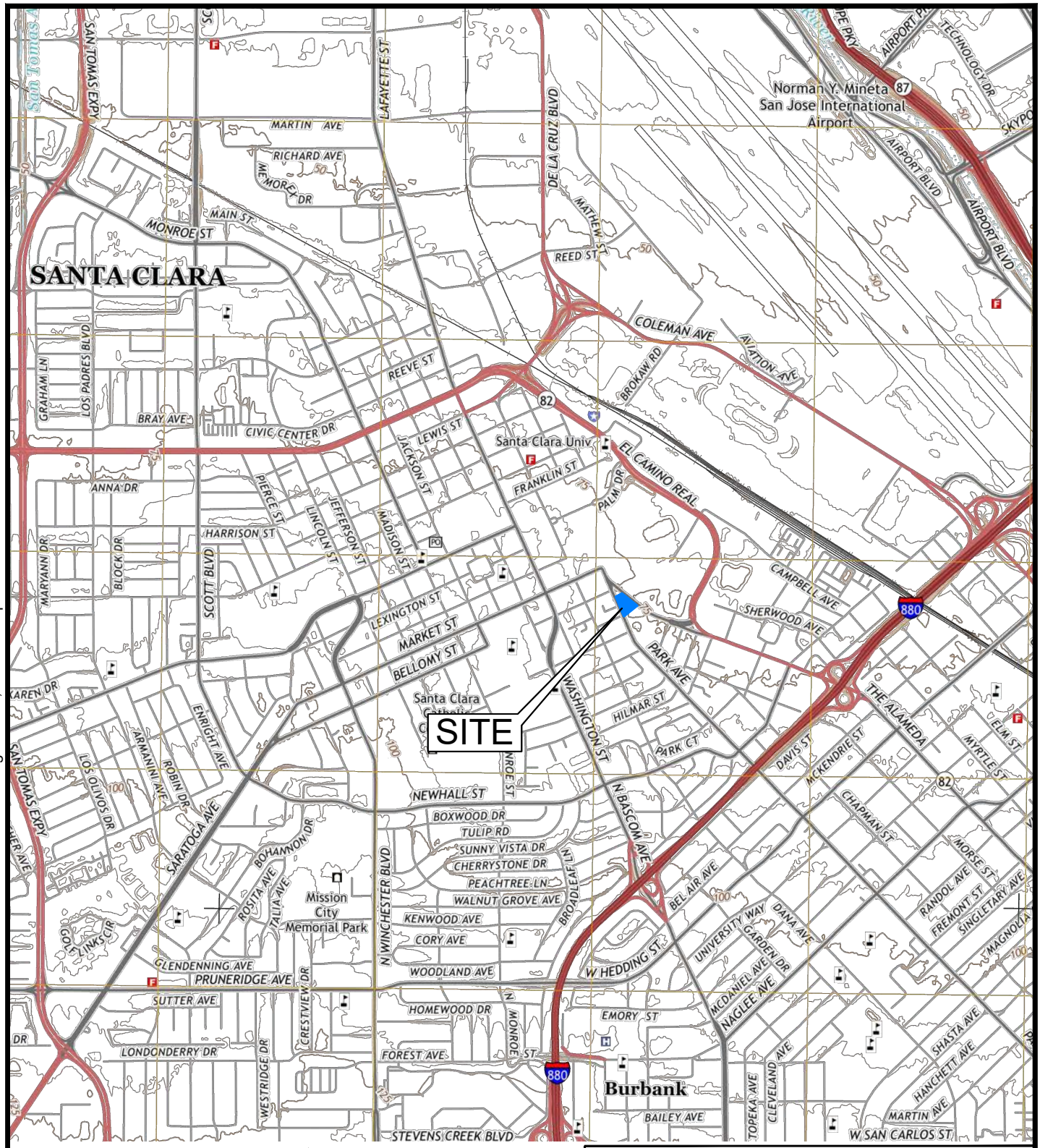

N

APPROXIMATE SCALE IN FEET

0 1,000 2,000

SOURCE: THE USGS STORE; SAN JOSE WEST, CA QUADRANGLE; 2015

SITE LOCATION MAP

2655 THE ALAMEDA SANTA CLARA, CA

PREPARED BY:

TETRA TECH, INC.

17885 Von Karman Avenue, Suite 500
Irvine, CA 92614-5227
Phone (949) 809-5000 Fax (949) 809-5010

PROJECT NUMBER	APPROVED BY	DRAWN BY	DATE	FIGURE
194-1347-0001	CL	KG	FEB 2022	1

P:\1347-0001-Kapital Partners Santa Clara DD\CAD\FIGURE 1 - SITE LOCATION MAP.dwg Feb 28, 2022 - 3:57pm KELSEY.GIRTY

LEGEND

SITE BOUNDARY

N

APPROXIMATE SCALE IN FEET

0 60 120

NOTES:

1. ALL LOCATIONS ARE APPROXIMATE.
2. AERIAL IMAGE SOURCE: NEARMAP, SEPTEMBER 2021.

NO WARRANTY IS MADE BY TETRA TECH AS TO ACCURACY, RELIABILITY, OR COMPLETENESS OF THESE DATA. THIS INFORMATION MAY NOT MEET NATIONAL MAP ACCURACY STANDARDS. THIS PRODUCT WAS DEVELOPED ELECTRONICALLY AND MAY BE UPDATED WITHOUT NOTIFICATION. REPRODUCTION MAY RESULT IN A LOSS OF SCALE AND OR INFORMATION.

SITE PLAN

2655 THE ALAMEDA SANTA CLARA, CA

PREPARED BY:
TETRA TECH, INC.
17885 VON KARMAN AVENUE, SUITE 500
IRVINE, CA 92614-6213
Phone (949) 809-5000 Fax (949) 809-5010

PROJECT NUMBER	APPROVED BY	DRAWN BY	DATE	FIGURE
194-1347-0001	CL	KG	FEB 2022	2

P:\1347-0001-Kapital Partners Santa Clara DD\CAD\Phase I ESA\FIGURE 2 - SITE PLAN.dwg May 05, 2022 - 2:05pm KELSEY.GIRTY

LEGEND

- SITE BOUNDARY
- VAPOR EXTRACTION WELL
- GROUNDWATER MONITORING WELL (MID)
- GROUNDWATER MONITORING WELL (DEEP)
- NESTED GROUNDWATER MONITORING WELL
- ABANDONED MONITORING WELL
- ABANDONED VAPOR EXTRACTION WELL
- OZONE SPARGE POINT
- U-18* PETROLEUM ODOR OBSERVED WHEN OPENED

N

APPROXIMATE SCALE IN FEET

0 60 120

NOTES:

1. ALL LOCATIONS ARE APPROXIMATE.
2. AERIAL IMAGE SOURCE: NEARMAP, SEPTEMBER 2021.

NO WARRANTY IS MADE BY TETRA TECH AS TO ACCURACY, RELIABILITY, OR COMPLETENESS OF THESE DATA. THIS INFORMATION MAY NOT MEET NATIONAL MAP ACCURACY STANDARDS. THIS PRODUCT WAS DEVELOPED ELECTRONICALLY AND MAY BE UPDATED WITHOUT NOTIFICATION. REPRODUCTION MAY RESULT IN A LOSS OF SCALE AND OR INFORMATION.

SITE PLAN WITH WELL NETWORK

2655 THE ALAMEDA SANTA CLARA, CA

PREPARED BY:
TETRA TECH, INC.
17885 VON KARMAN AVENUE, SUITE 500
IRVINE, CA 92614-6213
Phone (949) 809-5000 Fax (949) 809-5010

PROJECT NUMBER	APPROVED BY	DRAWN BY	DATE	FIGURE
194-1347-0001	CL	KG	APR 2022	3

P:\1347-0001-Kapital Partners Santa Clara DD\CAD\Phase I ESA\FIGURE 3 - SITE PLAN WITH MW LOCATIONS.r.dwg May 05, 2022 - 2:37pm KELSEY.GIRTY

Appendix A—Environmental Risk Information Services (ERIS) Database Search

DATABASE REPORT

Project Property:	*Kapital Partners, LLC - 2655 The Alameda, Santa Clara, CA* *Kapital Partners, LLC - 2655 The Alameda, Santa Clara, CA* *Santa Clara CA*
Project No:	*1347-0001*
Report Type:	*Database Report*
Order No:	*22022400175*
Requested by:	*Tetra Tech, Inc.*
Date Completed:	*February 28, 2022*

Environmental Risk Information Services
A division of Glacier Media Inc.
1.866.517.5204 | info@erisinfo.com | erisinfo.com

Table of Contents

Table of Contents....2
Executive Summary....3
Executive Summary: Report Summary....4
Executive Summary: Site Report Summary - Project Property....9
Executive Summary: Site Report Summary - Surrounding Properties....11
Executive Summary: Summary by Data Source....26
Map....46
Aerial....49
Topographic Map....50
Detail Report....51
Unplottable Summary....594
Unplottable Report....595
Appendix: Database Descriptions....596
Definitions....611

Notice: IMPORTANT LIMITATIONS and YOUR LIABILITY

Reliance on information in Report: This report DOES NOT replace a full Phase I Environmental Site Assessment but is solely intended to be used as database review of environmental records.

License for use of information in Report: No page of this report can be used without this cover page, this notice and the project property identifier. The information in Report(s) may not be modified or re-sold.

Your Liability for misuse: Using this Service and/or its reports in a manner contrary to this Notice or your agreement will be in breach of copyright and contract and ERIS may obtain damages for such mis-use, including damages caused to third parties, and gives ERIS the right to terminate your account, rescind your license to any previous reports and to bar you from future use of the Service.

No warranty of Accuracy or Liability for ERIS: The information contained in this report has been produced by ERIS Information Inc. ("ERIS") using various sources of information, including information provided by Federal and State government departments. The report applies only to the address and up to the date specified on the cover of this report, and any alterations or deviation from this description will require a new report. This report and the data contained herein does not purport to be and does not constitute a guarantee of the accuracy of the information contained herein and does not constitute a legal opinion nor medical advice. Although ERIS has endeavored to present you with information that is accurate, ERIS disclaims, any and all liability for any errors, omissions, or inaccuracies in such information and data, whether attributable to inadvertence, negligence or otherwise, and for any consequences arising therefrom. Liability on the part of ERIS is limited to the monetary value paid for this report.

Trademark and Copyright: You may not use the ERIS trademarks or attribute any work to ERIS other than as outlined above. This Service and Report (s) are protected by copyright owned by ERIS Information Inc. Copyright in data used in the Service or Report(s) (the "Data") is owned by ERIS or its licensors. The Service, Report(s) and Data may not be copied or reproduced in whole or in any substantial part without prior written consent of ERIS.

Executive Summary

Property Information:

Project Property:	*Kapital Partners, LLC - 2655 The Alameda, Santa Clara, CA* *Kapital Partners, LLC - 2655 The Alameda, Santa Clara, CA Santa Clara CA*
Project No:	*1347-0001*
Coordinates:	
Latitude:	*37.34619733*
Longitude:	*-121.93736333*
UTM Northing:	*4,133,807.79*
UTM Easting:	*594,120.28*
UTM Zone:	*UTM Zone 10S*
Elevation:	*75 FT*

Order Information:

Order No:	*22022400175*
Date Requested:	*February 24, 2022*
Requested by:	*Tetra Tech, Inc.*
Report Type:	*Database Report*

Historicals/Products:

Aerial Photographs	*Historical Aerials (with Project Boundaries)*
City Directory Search	*CD - 2 Street Search*
ERIS Xplorer	*ERIS Xplorer*
Excel Add-On	*Excel Add-On*
Fire Insurance Maps	*US Fire Insurance Maps*
Physical Setting Report (PSR)	*Physical Setting Report (PSR)*
Topographic Map	*Topographic Maps*

Executive Summary: Report Summary

Database	Searched	Search Radius	Project Property	Within 0.12mi	0.125mi to 0.25mi	0.25mi to 0.50mi	0.50mi to 1.00mi	Total
Standard Environmental Records								
Federal								
DOE FUSRAP	Y	1	0	0	0	0	0	0
NPL	Y	1	0	0	0	0	0	0
PROPOSED NPL	Y	1	0	0	0	0	0	0
DELETED NPL	Y	0.5	0	0	0	0	-	0
SEMS	Y	0.5	0	0	0	0	-	0
ODI	Y	0.5	0	0	0	0	-	0
SEMS ARCHIVE	Y	0.5	0	**1**	0	**1**	-	**2**
CERCLIS	Y	0.5	0	**1**	0	**1**	-	**2**
IODI	Y	0.5	0	0	0	0	-	0
CERCLIS NFRAP	Y	0.5	0	**1**	0	**1**	-	**2**
CERCLIS LIENS	Y	PO	0	-	-	-	-	0
RCRA CORRACTS	Y	1	0	0	0	0	**2**	**2**
RCRA TSD	Y	0.5	0	**2**	0	**5**	-	**7**
RCRA LQG	Y	0.25	0	0	0	-	-	0
RCRA SQG	Y	0.25	0	0	0	-	-	0
RCRA VSQG	Y	0.25	0	0	0	-	-	0
RCRA NON GEN	Y	0.25	0	**7**	**6**	-	-	**13**
RCRA CONTROLS	Y	0.5	0	0	0	0	-	0
FED ENG	Y	0.5	0	0	0	0	-	0
FED INST	Y	0.5	0	0	0	0	-	0
LUCIS	Y	0.5	0	0	0	0	-	0
ERNS 1982 TO 1986	Y	PO	0	-	-	-	-	0
ERNS 1987 TO 1989	Y	PO	0	-	-	-	-	0
ERNS	Y	PO	0	-	-	-	-	0
FED BROWNFIELDS	Y	0.5	0	0	0	0	-	0
FEMA UST	Y	0.25	0	0	0	-	-	0
FRP	Y	0.25	0	0	0	-	-	0

Database	Searched	Search Radius	Project Property	Within 0.12mi	0.125mi to 0.25mi	0.25mi to 0.50mi	0.50mi to 1.00mi	Total
HIST GAS STATIONS	Y	0.25	0	0	0	-	-	0
REFN	Y	0.25	0	0	0	-	-	0
BULK TERMINAL	Y	0.25	0	0	0	-	-	0
SEMS LIEN	Y	PO	0	-	-	-	-	0
SUPERFUND ROD	Y	1	0	0	0	0	0	0
State								
RESPONSE	Y	1	0	0	0	**1**	0	**1**
ENVIROSTOR	Y	1	0	0	0	**10**	**16**	**26**
DELISTED ENVS	Y	1	0	0	0	0	0	0
SWF/LF	Y	0.5	0	0	0	0	-	0
SWRCB SWF	Y	0.5	0	0	0	0	-	0
WMUD	Y	0.5	0	0	0	0	-	0
HWP	Y	1	0	0	0	0	**4**	**4**
SWAT	Y	0.5	0	0	0	0	-	0
C&D DEBRIS RECY	Y	0.5	0	0	0	0	-	0
RECYCLING	Y	0.5	0	0	0	0	-	0
PROCESSORS	Y	0.5	0	0	0	0	-	0
CONTAINER RECY	Y	0.5	0	0	0	0	-	0
LDS	Y	0.5	0	0	0	0	-	0
LUST	Y	0.5	**1**	**3**	**3**	**17**	-	**24**
DELISTED LST	Y	0.5	0	0	0	0	-	0
UST	Y	0.25	0	0	0	-	-	0
UST CLOSURE	Y	0.5	0	0	0	0	-	0
HHSS	Y	0.25	**3**	**1**	**1**	-	-	**5**
UST SWEEPS	Y	0.25	**1**	0	**1**	-	-	**2**
AST	Y	0.25	0	0	**3**	-	-	**3**
AST SWRCB	Y	0.25	0	0	0	-	-	0
TANK OIL GAS	Y	0.25	0	0	0	-	-	0
DELISTED TNK	Y	0.25	0	0	0	-	-	0
CERS TANK	Y	0.25	0	0	0	-	-	0
DELISTED CTNK	Y	0.25	0	0	**28**	-	-	**28**
HIST TANK	Y	0.25	**3**	**2**	**1**	-	-	**6**
LUR	Y	0.5	0	0	0	**1**	-	**1**
CALSITES	Y	0.5	0	0	0	**2**	-	**2**

Database	Searched	Search Radius	Project Property	Within 0.12mi	0.125mi to 0.25mi	0.25mi to 0.50mi	0.50mi to 1.00mi	Total
HLUR	Y	0.5	0	0	0	0	-	0
DEED	Y	0.5	0	0	0	**1**	-	**1**
VCP	Y	0.5	0	0	0	**2**	-	**2**
CLEANUP SITES	Y	0.5	0	0	0	**5**	-	**5**
DELISTED COUNTY	Y	0.25	0	0	0	-	-	0
Tribal								
INDIAN LUST	Y	0.5	0	0	0	0	-	0
INDIAN UST	Y	0.25	0	0	0	-	-	0
DELISTED ILST	Y	0.5	0	0	0	0	-	0
DELISTED IUST	Y	0.25	0	0	0	-	-	0
County								
HSOL SANTACLARA	Y	0.5	0	0	**2**	0	-	**2**
LOP SANTACLARA	Y	0.5	**1**	**3**	**4**	**16**	-	**24**
UST SANTACLARA	Y	0.25	0	0	0	-	-	0
CUPA SANTACLARA	Y	0.25	0	0	0	-	-	0
HAZ SANJOSE	Y	0.25	0	0	0	-	-	0
CUPA GILROY	Y	0.25	0	0	0	-	-	0
CUPA SUNNYVALE	Y	0.25	0	0	0	-	-	0
Additional Environmental Records								
Federal								
FINDS/FRS	Y	PO	**2**	**2**	-	-	-	**4**
TRIS	Y	PO	0	-	-	-	-	0
PFAS TRI	Y	0.5	0	0	0	0	-	0
PFAS NPL	Y	0.5	0	0	0	0	-	0
PFAS WATER	Y	0.5	0	0	0	0	-	0
PFAS SSEHRI	Y	0.5	0	0	0	0	-	0
HMIRS	Y	0.125	0	0	-	-	-	0
NCDL	Y	0.125	0	0	-	-	-	0
TSCA	Y	0.125	0	0	-	-	-	0
HIST TSCA	Y	0.125	0	0	-	-	-	0
FTTS ADMIN	Y	PO	0	-	-	-	-	0
FTTS INSP	Y	PO	0	-	-	-	-	0
PRP	Y	PO	0	-	-	-	-	0
SCRD DRYCLEANER	Y	0.5	0	0	0	0	-	0

Database	Searched	Search Radius	Project Property	Within 0.12mi	0.125mi to 0.25mi	0.25mi to 0.50mi	0.50mi to 1.00mi	Total
ICIS	Y	PO	0	-	-	-	-	0
FED DRYCLEANERS	Y	0.25	0	0	0	-	-	0
DELISTED FED DRY	Y	0.25	0	0	0	-	-	0
FUDS	Y	1	0	0	0	0	**1**	**1**
FORMER NIKE	Y	1	0	0	0	0	0	0
PIPELINE INCIDENT	Y	PO	0	-	-	-	-	0
MLTS	Y	PO	0	-	-	-	-	0
HIST MLTS	Y	PO	0	-	-	-	-	0
MINES	Y	0.25	0	0	0	-	-	0
SMCRA	Y	1	0	0	0	0	0	0
MRDS	Y	1	0	0	**1**	**1**	0	**2**
URANIUM	Y	1	0	0	0	0	0	0
ALT FUELS	Y	0.25	0	0	**6**	-	-	**6**
SSTS	Y	0.25	0	0	0	-	-	0
PCB	Y	0.5	0	0	0	0	-	0
State								
DRYCLEANERS	Y	0.25	0	0	0	-	-	0
DELISTED DRYCLEANERS	Y	0.25	0	0	0	-	-	0
DRYC GRANT	Y	0.25	0	0	0	-	-	0
PFAS	Y	0.5	0	0	0	0	-	0
PFAS GW	Y	0.5	0	0	0	0	-	0
HWSS CLEANUP	Y	0.5	0	0	0	0	-	0
TOXIC PITS	Y	1	0	0	0	0	0	0
DTSC HWF	Y	0.5	0	0	0	0	-	0
INSP COMP ENF	Y	1	0	0	0	0	**2**	**2**
SCH	Y	1	0	0	0	0	0	0
CHMIRS	Y	PO	0	-	-	-	-	0
HIST CHMIRS	Y	PO	0	-	-	-	-	0
HAZNET	Y	PO	**3**	**7**	-	-	-	**10**
HIST MANIFEST	Y	PO	**2**	**1**	-	-	-	**3**
HW TRANSPORT	Y	0.125	0	0	-	-	-	0
WASTE TIRE	Y	PO	0	-	-	-	-	0
MEDICAL WASTE	Y	0.25	0	0	0	-	-	0
HIST CORTESE	Y	0.5	0	0	0	0	-	0
CDO/CAO	Y	0.5	0	0	0	0	-	0

Database	Searched	Search Radius	Project Property	Within 0.12mi	0.125mi to 0.25mi	0.25mi to 0.50mi	0.50mi to 1.00mi	Total
CERS HAZ	Y	0.125	0	**3**	-	-	-	**3**
DELISTED HAZ	Y	0.5	0	0	0	**2**	-	**2**
GEOTRACKER	Y	0.125	0	0	-	-	-	0
MINE	Y	1	0	0	0	0	0	0
LIEN	Y	PO	0	-	-	-	-	0
WASTE DISCHG	Y	0.25	0	0	0	-	-	0
EMISSIONS	Y	0.25	0	0	0	-	-	0
CDL	Y	0.125	0	0	-	-	-	0

Tribal ***No Tribal additional environmental record sources available for this State.***

County ***No County additional environmental databases were selected to be included in the search.***

Total:	***16***	***34***	***56***	***66***	***25***	***197***

**** PO – Property Only***
**** 'Property and adjoining properties' database search radii are set at 0.25 miles.***

Executive Summary: Site Report Summary - Project Property

Map Key	DB	Company/Site Name	Address	Direction	Distance (mi/ft)	Elev Diff (ft)	Page Number
1	LOP SANTACLARA	Unocal #0715	2665 The Alameda Santa Clara CA ***SCVWD ID | Closure Date:*** *07S1W02Q02f* |	NW	0.00 / 0.00	-1	51
1	LUST	UNOCAL #0715	2665 THE ALAMEDA SANTA CLARA CA 95050 ***Global ID | Status | Status Date:*** *T0608501511* | *OPEN - REMEDIATION* |	NW	0.00 / 0.00	-1	51
1	HHSS	UNION OIL SS 0715	2665 THE ALAMEDA SANTA CLARA CA 95050	NW	0.00 / 0.00	-1	132
1	HHSS	UNION OIL SS 0715	2665 THE ALAMEDA SANTA CLARA CA 95050	NW	0.00 / 0.00	-1	132
1	HHSS	UNION OIL SS 0715	2665 THE ALAMEDA SANTA CLARA CA 95050	NW	0.00 / 0.00	-1	132
1	HAZNET	UNOCAL SERVICE STATION #0715	2665 ALAMEDA THE SANTA CLARA CA 950500000	NW	0.00 / 0.00	-1	132
1	HAZNET	1X UNIVERSITY UNOCAL	2665 THE ALAMEDA SANTA CLARA CA 950500000	NW	0.00 / 0.00	-1	133
1	HAZNET	UNIVERSITY UNOCAL	2665 THE ALAMEDA SANTA CLARA CA 950500000	NW	0.00 / 0.00	-1	134
1	HIST MANIFEST		2665 ALAMEDA THE SANTA CLARA CA 950500000	NW	0.00 / 0.00	-1	134
1	HIST MANIFEST		2665 THE ALAMEDA SANTA CLARA CA 950500000	NW	0.00 / 0.00	-1	135
1	FINDS/FRS	UNOCAL #0715	2665 THE ALAMEDA SANTA CLARA CA 95050 ***Registry ID:*** *110065431161*	NW	0.00 / 0.00	-1	136
1	FINDS/FRS	FORMER UNOCAL #715	2665 THE ALAMEDA AT PARK SANTA CLARA CA 95050 ***Registry ID:*** *110066635074*	NW	0.00 / 0.00	-1	137
1	HIST TANK	UNION OIL SS#0715	2665 THE ALAMEDA SANTA CLARA CA	NW	0.00 / 0.00	-1	137

Map Key	DB	Company/Site Name	Address	Direction	Distance (mi/ft)	Elev Diff (ft)	Page Number
1	HIST TANK	UNION OIL SS#0715	2665 THE ALAMEDA SANTA CLARA CA	NW	0.00 / 0.00	-1	137
1	HIST TANK	UNION OIL SS #0715	2665 THE ALAMEDA SANTA CLARA CA	NW	0.00 / 0.00	-1	138
1	UST SWEEPS	UNOCAL SS #0715	2665 THE ALAMEDA SANTA CLARA CA ***C C | Status:*** *I43-010-4557 | INACTIVE* ***Tank ID:*** *000001, 000004, 000003, 000002*	NW	0.00 / 0.00	-1	138

Executive Summary: Site Report Summary - Surrounding Properties

Map Key	DB	Company/Site Name	Address	Direction	Distance (mi/ft)	Elev Diff (ft)	Page Number
2	HAZNET	1X MR LAPERA	2935 PARK AVE SANTA CLARA CA 950500000	SSW	0.01 / 56.53	0	139
2	HAZNET	1X LEPERA, LOUIS	2939 PARK AVE SANTA CLARA CA 950500000	SSW	0.01 / 56.53	0	139
2	HAZNET	1X MR LAPERA	2937 PARK SANTA CLARA CA 950500000	SSW	0.01 / 56.53	0	140
2	HAZNET	1X MR LAPERA	2939 PARK SANTA CLARA CA 950500000	SSW	0.01 / 56.53	0	140
3	LOP SANTACLARA	Zycon Corporation Property	390 Bellomy St San Jose CA ***SCVWD ID | Closure Date:*** 07S1W01M01f | 6/19/1995	WNW	0.02 / 90.48	-1	141
3	LOP SANTACLARA	Stuft Pizza	700 Bellomy St Santa Clara CA ***SCVWD ID | Closure Date:*** 07S1W02Q03f | 6/26/2002	WNW	0.02 / 90.48	-1	141
3	LUST	STUFT PIZZA	700 BELLOMY ST SANTA CLARA CA 95050 ***Global ID | Status | Status Date:*** T0608501041 | COMPLETED - CASE CLOSED |	WNW	0.02 / 90.48	-1	141
3	LUST	ZYCON CORPORATION PROPERTY	390 BELLOMY ST SAN JOSE CA 95101 ***Global ID | Status | Status Date:*** T0608501617 | COMPLETED - CASE CLOSED |	WNW	0.02 / 90.48	-1	149
3	HAZNET	1X SOBRATO DEV CO	390 BELLOMY ST SAN JOSE CA 000000000	WNW	0.02 / 90.48	-1	152
3	HAZNET	1X MARKET WHOLESALE GROCERIES	390 BELLOMY STREET SANTA CLARA CA 950500000	WNW	0.02 / 90.48	-1	153
3	HAZNET	MARK BACH REALTY	700 BELLAMY SANTA CLARA CA 950500000	WNW	0.02 / 90.48	-1	153
3	HIST MANIFEST		390 BELLOMY STREET SANTA CLARA CA 950500000	WNW	0.02 / 90.48	-1	154

Map Key	DB	Company/Site Name	Address	Direction	Distance (mi/ft)	Elev Diff (ft)	Page Number
3	FINDS/FRS	STUFT PIZZA	700 BELLOMY ST SANTA CLARA CA 95050 ***Registry ID:*** 110066327861	WNW	0.02 / 90.48	-1	155
3	FINDS/FRS	ZYCON CORPORATION PROPERTY	390 BELLOMY ST SAN JOSE CA 95101 ***Registry ID:*** 110066751367	WNW	0.02 / 90.48	-1	155
3	CERS HAZ	Pizza My Heart	700 BELLOMY ST SANTA CLARA CA 95050	WNW	0.02 / 90.48	-1	156
3	HIST TANK	MARKET DISTRIBUTORS	390 BELLOMY ST. SANTA CLARA CA	WNW	0.02 / 90.48	-1	158
4	RCRA TSD	SANTA CLARA UNIVERSITY	750 LOCUST ST. SANTA CLARA CA 95050 ***EPA Handler ID:*** CAC003017725	SSW	0.06 / 339.55	2	158
4	RCRA TSD	SANTA CLARA UNIVERSITY	750 LOCUST ST. SANTA CLARA CA 95050 ***EPA Handler ID:*** CAC003017715	SSW	0.06 / 339.55	2	159
4	RCRA NON GEN	SANTA CLARA UNIVERSITY	750 LOCUST ST. SANTA CLARA CA 95050 ***EPA Handler ID:*** CAC003017725	SSW	0.06 / 339.55	2	160
4	RCRA NON GEN	SANTA CLARA UNIVERSITY	750 LOCUST ST. SANTA CLARA CA 95050 ***EPA Handler ID:*** CAC003017715	SSW	0.06 / 339.55	2	161
5	LOP SANTACLARA	Santa Clara University	2795 The Alameda Santa Clara CA ***SCVWD ID | Closure Date:*** 07S1W02Q01f | 11/29/1999	NW	0.07 / 350.74	1	162
5	LUST	SANTA CLARA UNIVERSITY	2795 THE ALAMEDA SANTA CLARA CA 95050 ***Global ID | Status | Status Date:*** T0608501091 | COMPLETED - CASE CLOSED |	NW	0.07 / 350.74	1	162
5	HHSS	TEXACO	2795 THE ALAMEDA SANTA CLARA CA 95050	NW	0.07 / 350.74	1	165
5	HIST TANK	TEXACO	2795 THE ALAMEDA SANTA CLARA CA	NW	0.07 / 350.74	1	165
6	CERS HAZ	Safeway 0763	2605 THE ALAMEDA SANTA CLARA CA 95050	SE	0.07 / 354.91	-1	166

Map Key	DB	Company/Site Name	Address	Direction	Distance (mi/ft)	Elev Diff (ft)	Page Number
6	RCRA NON GEN	SAFEWAY STORE #763	2605 THE ALAMEDA SANTA CLARA CA 95050-6003 ***EPA Handler ID:*** CAL000353634	SE	0.07 / 354.91	-1	167
7	CERS HAZ	TACO BELL	2555 THE ALAMEDA SANTA CLARA CA 95050	ESE	0.09 / 492.10	1	168
8	RCRA NON GEN	SANTA CLARA UNIVERSITY	819 BELLOMY ST. SANTA CLARA CA 95050 ***EPA Handler ID:*** CAC002974049	W	0.11 / 575.02	4	172
8	RCRA NON GEN	SANTA CLARA UNIVERSITY	819 BELLOMY ST SANTA CLARA CA 95050 ***EPA Handler ID:*** CAC002972284	W	0.11 / 575.02	4	173
8	RCRA NON GEN	SANTA CLARA UNIVERSITY	819 BELLOMY ST. SANTA CLARA CA 95050 ***EPA Handler ID:*** CAC003023678	W	0.11 / 575.02	4	174
9	RCRA NON GEN	SANTA CLARA UNIVERSITY	831 BELLOMY ST SANTA CLARA CA 95050 ***EPA Handler ID:*** CAC002972285	W	0.12 / 634.70	5	175
10	CERCLIS	UNIVERSITY OF SANTA CLARA	820 ALVISO ST SANTA CLARA CA 95053 ***Site EPA ID:*** CAD054800214	SW	0.12 / 637.13	4	176
10	CERCLIS NFRAP	UNIVERSITY OF SANTA CLARA	820 ALVISO ST SANTA CLARA CA 95053 ***Site EPA ID:*** CAD054800214	SW	0.12 / 637.13	4	178
10	SEMS ARCHIVE	UNIVERSITY OF SANTA CLARA	820 ALVISO ST SANTA CLARA CA 95053 ***EPA ID:*** CAD054800214	SW	0.12 / 637.13	4	179
11	LOP SANTACLARA	Musso Property	2491 The Alameda Santa Clara CA ***SCVWD ID | Closure Date:*** 07S1W11A02f | 4/24/1999	ESE	0.14 / 764.37	0	179
11	LUST	MUSSO PROPERTY	2491 THE ALAMEDA SANTA CLARA CA 95050 ***Global ID | Status | Status Date:*** T0608501326 | COMPLETED - CASE CLOSED |	ESE	0.14 / 764.37	0	180
12	RCRA NON GEN	431 LAFAYETTE APARTMENTS	431 LAFAYETTE WAY, SANTA CLARA CA 95050 ***EPA Handler ID:*** CAC003074864	WSW	0.18 / 948.10	6	186
13	LOP SANTACLARA	Gasco 007	2391 The Alameda Santa Clara CA	ESE	0.18 / 960.56	0	187

Map Key	DB	Company/Site Name	Address	Direction	Distance (mi/ft)	Elev Diff (ft)	Page Number
			SCVWD ID | Closure Date: 07S1W11A01f | 1/27/1999				
13	LUST	GASCO 007	2391 THE ALAMEDA SANTA CLARA CA 95050	ESE	0.18 / 960.56	0	187
			Global ID | Status | Status Date: T0608500669 | COMPLETED - CASE CLOSED |				
13	HHSS	GASCO SERVICE STATION 007	2391 THE ALAMEDA SANTA CLARA CA 95050	ESE	0.18 / 960.56	0	192
13	HIST TANK	GASCO SERVICE STATION #007	2391 THE ALAMEDA SANTA CLARA CA	ESE	0.18 / 960.56	0	192
13	UST SWEEPS	GASCO SERVICE STATION #007	2391 THE ALAMEDA SANTA CLARA CA	ESE	0.18 / 960.56	0	192
			C C | Status: I43-010-9193 | INACTIVE ***Tank ID:*** 000003, 000004, 000002, 000001				
14	HSOL SANTACLARA	Summerhill Development	2655 Park Ave CA	SSE	0.18 / 970.97	3	193
15	RCRA NON GEN	ALBERT RUIZ	600 MISSION ST SANTA CLARA CA 95050-6041 ***EPA Handler ID:*** CAC003043442	SE	0.19 / 991.94	3	193
16	MRDS	HUBBLE SAND AND GRAVEL	SANTA CLARA COUNTY SANTA CLARA CA 95050	SSW	0.20 / 1,071.34	6	194
			Dep ID: 10116582				
17	ALT FUELS	SANTA CLARA U. LOYOLA HALL LT1	425 El Camino Real Santa Clara CA 95050	E	0.21 / 1,109.23	-2	194
			ID: 160868				
17	ALT FUELS	SANTA CLARA U. LOYOLA HALL LT3	425 El Camino Real Santa Clara CA 95050	E	0.21 / 1,109.23	-2	195
			ID: 179429				
18	RCRA NON GEN	RADOSLAW WASNIEWSKI	764 COLLEGE AVENUE SANTA CLARA CA 95051	SSE	0.21 / 1,134.86	4	196
			EPA Handler ID: CAC002981704				
19	LOP SANTACLARA	Santa Clara University	500 El Camino Real Santa Clara CA	WNW	0.23 / 1,189.65	8	197
			SCVWD ID | Closure Date: 07S1W02R01f | 6/29/2005				
19	AST	Santa Clara University	500 El Camino Real, 604 Santa Clara CA	WNW	0.23 / 1,189.65	8	197
19	AST	Santa Clara University	500 El Camino Real, 304 Santa Clara CA	WNW	0.23 / 1,189.65	8	197

Map Key	DB	Company/Site Name	Address	Direction	Distance (mi/ft)	Elev Diff (ft)	Page Number
19	AST	Santa Clara University	500 El Camino Real, 401 Santa Clara CA	WNW	0.23 / 1,189.65	8	197
19	HSOL SANTACLARA	Santa Clara University	500 El Camino Real CA	WNW	0.23 / 1,189.65	8	197
19	DELISTED CTNK	Building 405: Bannan Hall	500 EL CAMINO REAL BLDG 405 SANTA CLARA CA 95053	WNW	0.23 / 1,189.65	8	197
19	DELISTED CTNK	Building 201: Walsh Admin	500 EL CAMINO REAL BLDG 201 SANTA CLARA CA 95053	WNW	0.23 / 1,189.65	8	198
19	DELISTED CTNK	Building 106: Varsi Hall	500 EL CAMINO REAL BLDG 106 SANTA CLARA CA 95053	WNW	0.23 / 1,189.65	8	198
19	DELISTED CTNK	Building 301: Benson Center	500 EL CAMINO REAL BLDG 301 SANTA CLARA CA 95053	WNW	0.23 / 1,189.65	8	198
19	DELISTED CTNK	Building 505: Campisi Residence Hall	500 EL CAMINO REAL BLDG 505 SANTA CLARA CA 95053	WNW	0.23 / 1,189.65	8	198
19	DELISTED CTNK	Building 204: Kenna Hall	500 EL CAMINO REAL BLDG 204 SANTA CLARA CA 95053	WNW	0.23 / 1,189.65	8	198
19	DELISTED CTNK	Building 307: Swig Residence Hall	500 EL CAMINO REAL BLDG 307 SANTA CLARA CA 95053	WNW	0.23 / 1,189.65	8	198
19	DELISTED CTNK	Building 605A: Sobrato Residence Hall	500 EL CAMINO REAL BLDG 605A SANTA CLARA CA 95053	WNW	0.23 / 1,189.65	8	199
19	DELISTED CTNK	Building 702: Sullivan Aquatic Center	500 EL CAMINO REAL BLDG 702 SANTA CLARA CA 95053	WNW	0.23 / 1,189.65	8	199
19	DELISTED CTNK	Building 706: Buck Shaw Stadium	500 EL CAMINO REAL BLDG 706 SANTA CLARA CA 95053	WNW	0.23 / 1,189.65	8	199

Map Key	DB	Company/Site Name	Address	Direction	Distance (mi/ft)	Elev Diff (ft)	Page Number
19	DELISTED CTNK	Building 403: Bannan Engineering Labs	500 EL CAMINO REAL BLDG 403 SANTA CLARA CA 95053	WNW	0.23 / 1,189.65	8	199
19	DELISTED CTNK	Building 109: Nobili Hall	500 EL CAMINO REAL BLDG 109 SANTA CLARA CA 95053	WNW	0.23 / 1,189.65	8	199
19	DELISTED CTNK	Building 303: Bookstore	500 EL CAMINO REAL BLDG 303 SANTA CLARA CA 95053	WNW	0.23 / 1,189.65	8	199
19	DELISTED CTNK	Building 102: St. Joseph Hall	500 EL CAMINO REAL SANTA CLARA CA 95053	WNW	0.23 / 1,189.65	8	200
19	DELISTED CTNK	Building 443: Schott Stadium	500 EL CAMINO REAL BLDG 443 SANTA CLARA CA 95053	WNW	0.23 / 1,189.65	8	200
19	DELISTED CTNK	Building 602: Casa Italiana Residence Hall	500 EL CAMINO REAL BLDG 602 SANTA CLARA CA 95053	WNW	0.23 / 1,189.65	8	200
19	DELISTED CTNK	Building 605B: Sobrato Residence Hall	500 EL CAMINO REAL BLDG 605B SANTA CLARA CA 95053	WNW	0.23 / 1,189.65	8	200
19	DELISTED CTNK	Building 210: Daly Science 100 Chemistry Building	500 EL CAMINO REAL BLDG 210 SANTA CLARA CA 95053	WNW	0.23 / 1,189.65	8	200
19	DELISTED CTNK	Building 202: Heafey Law Library	500 EL CAMINO REAL BLDG 202 SANTA CLARA CA 95050	WNW	0.23 / 1,189.65	8	201
19	DELISTED CTNK	Building 404: Bannan Engineering	500 EL CAMINO REAL BLDG 404 SANTA CLARA CA 95053	WNW	0.23 / 1,189.65	8	201
19	DELISTED CTNK	Building 506: Sanfilippo Residence Hall	500 EL CAMINO REAL BLDG 506 SANTA CLARA CA 95053	WNW	0.23 / 1,189.65	8	201
19	DELISTED CTNK	Building 715: Pat Malley Fitness Center	500 EL CAMINO REAL BLDG 715 SANTA CLARA CA 95053	WNW	0.23 / 1,189.65	8	201
19	DELISTED CTNK	Building 208: Alumni Science	500 EL CAMINO REAL BLDG 208 SANTA CLARA CA 95053	WNW	0.23 / 1,189.65	8	201

Map Key	DB	Company/Site Name	Address	Direction	Distance (mi/ft)	Elev Diff (ft)	Page Number
19	DELISTED CTNK	Building 211: Daly Science 200	500 EL CAMINO REAL BLDG 211 SANTA CLARA CA 95053	WNW	0.23 / 1,189.65	8	201
19	DELISTED CTNK	Building 710: Locatelli Student Activity Center	500 EL CAMINO REAL BLDG 710 SANTA CLARA CA 95053	WNW	0.23 / 1,189.65	8	202
19	DELISTED CTNK	Building 402: Mechanical Engineering	500 EL CAMINO REAL BLDG 402 SANTA CLARA CA 95053	WNW	0.23 / 1,189.65	8	202
19	DELISTED CTNK	Building 802: Lucas Hall	500 EL CAMINO REAL BLDG 802 SANTA CLARA CA 95053	WNW	0.23 / 1,189.65	8	202
19	DELISTED CTNK	Building 714: Parking Structure	500 EL CAMINO REAL BLDG 714 SANTA CLARA CA 95053	WNW	0.23 / 1,189.65	8	202
19	ALT FUELS	SANTA CLARA U. CAMPISI GW OLD	500 El Camino Real Cowell Service Road Santa Clara CA 95053 ***ID:*** 196194	WNW	0.23 / 1,189.65	8	202
19	ALT FUELS	SANTA CLARA U. CAMPISI GW 2	500 El Camino Real Cowell Service Road Santa Clara CA 95053 ***ID:*** 196199	WNW	0.23 / 1,189.65	8	203
20	ALT FUELS	SANTA CLARA U. VARSI LOT #2	601-699 Lafayette St Santa Clara CA 95050 ***ID:*** 196200	WNW	0.23 / 1,230.08	8	203
20	ALT FUELS	SANTA CLARA U. VARSI LOT #1	601-699 Lafayette St Santa Clara CA 95050 ***ID:*** 196204	WNW	0.23 / 1,230.08	8	204
21	RCRA NON GEN	MARK & TIFFANY HAIGH	763 CAMINO DRIVE SANTA CLARA CA 95050 ***EPA Handler ID:*** CAC002965490	SSE	0.24 / 1,280.06	4	204
22	LOP SANTACLARA	Highway 82 Segment 5	2245 The Alameda Santa Clara CA ***SCVWD ID | Closure Date:*** 07S1W11A03f | 9/30/2008	ESE	0.24 / 1,292.78	-2	206
22	LUST	HIGHWAY 82 SEGMENT 5	2245 THE ALAMEDA SANTA CLARA CA 95050 ***Global ID | Status | Status Date:*** T0608502090 | COMPLETED - CASE CLOSED |	ESE	0.24 / 1,292.78	-2	206

Map Key	DB	Company/Site Name	Address	Direction	Distance (mi/ft)	Elev Diff (ft)	Page Number
23	RCRA NON GEN	SANTA CLARA USD/BUCHSER MIDDLE SCHOOL	1111 BELLOMY ST SANTA CLARA CA 95050-0000 ***EPA Handler ID:*** CAL000015847	WSW	0.25 / 1,294.00	8	213
24	RCRA NON GEN	DANIELLE KALITERNA	848 COLLEGE AVENUE SANTA CLARA CA 95060 ***EPA Handler ID:*** CAC003130748	SSW	0.25 / 1,297.08	5	214
25	RCRA TSD	ANTONIO BUNTING	529 CHAPMAN CT SANTA CLARA CA 95050 ***EPA Handler ID:*** CAC003015579	ESE	0.27 / 1,415.77	-2	215
26	RCRA TSD	SANTA CLARA UNIVERSITY	680 WASHINGTON ST #3 SANTA CLARA CA 95050 ***EPA Handler ID:*** CAC003018746	W	0.28 / 1,466.71	11	216
27	LUST	SANTA CLARA UNIVERSITY	500 EL CAMINO REAL SANTA CLARA CA 95053 ***Global ID | Status | Status Date:*** T0608561207 | COMPLETED - CASE CLOSED |	NW	0.28 / 1,489.70	4	217
27	CLEANUP SITES	SANTA CLARA UNIVERSITY NEW LAW BUILDING	500 EL CAMINO REAL SANTA CLARA CA 95050 ***Status | Site Facility Type:*** COMPLETED - CASE CLOSED | CLEANUP PROGRAM SITE	NW	0.28 / 1,489.70	4	221
28	ENVIROSTOR	HADCO SANTA CLARA, INC.	445 EL CAMINO REAL SANTA CLARA CA 95050 ***Estor/EPA ID | Cleanup Status:*** 71003722 | INACTIVE - NEEDS EVALUATION AS OF	ENE	0.31 / 1,623.61	-7	225
29	RCRA TSD	SANMINA-SCI SANTA CLARA	445 EL CAMINO REAL SANTA CLARA CA 95050 ***EPA Handler ID:*** CAD982520421	ENE	0.32 / 1,678.46	-7	226
30	LOP SANTACLARA	Mayfair Packing Plant #4	475 El Camino Real Ave Santa Clara CA ***SCVWD ID | Closure Date:*** 07S1W02J03f | 6/10/2004	NNE	0.34 / 1,770.23	-8	232
30	LUST	MAYFAIR PACKING PLANT #4	475 EL CAMINO REAL AVE SANTA CLARA CA 95050 ***Global ID | Status | Status Date:*** T0608500879 | COMPLETED - CASE CLOSED |	NNE	0.34 / 1,770.23	-8	232
31	ENVIROSTOR	SANTA CLARA UNIVERSITY PHYSICAL PLANT FY	751 CAMPBELL AVENUE SANTA CLARA CA 95050 ***Estor/EPA ID | Cleanup Status:*** 43820002 | REFER: OTHER AGENCY AS OF 3/18/1993	NE	0.35 / 1,856.16	-9	243
32	LOP SANTACLARA	Santa Clara University	455 El Camino Real Santa Clara CA ***SCVWD ID | Closure Date:*** 07S1W02J01f | 10/16/1996	NE	0.35 / 1,864.19	-8	244
32	LOP SANTACLARA	Santa Clara University	455 El Camino Real Santa Clara	NE	0.35 / 1,864.19	-8	244

Map Key	DB	Company/Site Name	Address	Direction	Distance (mi/ft)	Elev Diff (ft)	Page Number
			CA ***SCVWD ID | Closure Date:*** 07S1W02J04f | 4/3/2003				
32	LUST	SANTA CLARA UNIVERSITY	455 EL CAMINO REAL SANTA CLARA CA 95050 ***Global ID | Status | Status Date:*** T0608516069 | COMPLETED - CASE CLOSED |	NE	0.35 / 1,864.19	-8	244
32	LUST	SANTA CLARA UNIVERSITY	455 EL CAMINO REAL SANTA CLARA CA 95053 ***Global ID | Status | Status Date:*** T0608501809 | COMPLETED - CASE CLOSED |	NE	0.35 / 1,864.19	-8	249
33	CALSITES	SANTA CLARA POLICE STATION	501 EL CAMINO REAL SANTA CLARA CA 95050	N	0.38 / 1,989.18	-5	253
34	LOP SANTACLARA	Santa Clara University Parking Garage	3205 The Alameda Santa Clara CA ***SCVWD ID | Closure Date:*** 07S1W02K03f | 05/20/2014	NNW	0.38 / 1,990.25	-2	254
35	LUST	SANTA CLARA UN. PARKING GARAGE	3205 THE ALAMEDA SANTA CLARA CA 95050 ***Global ID | Status | Status Date:*** T10000004298 | COMPLETED - CASE CLOSED |	NNW	0.38 / 1,997.34	-1	254
36	ENVIROSTOR	OWENS ILLINOIS GLASS CO.	1185 CAMPBELL AVENUE SANTA CLARA CA 95050 ***Estor/EPA ID | Cleanup Status:*** 43320024 | REFER: RWQCB AS OF 6/8/1994	E	0.39 / 2,083.08	-8	263
37	CALSITES	OWENS ILLINOIS GLASS CO.	1185 CAMPBELL AVENUE SANTA CLARA CA 95050	E	0.39 / 2,085.10	-8	264
38	LOP SANTACLARA	Old Simas Service Station	3290 The Alameda Santa Clara CA ***SCVWD ID | Closure Date:*** 07S1W02K01f | 10/23/2000	NNW	0.41 / 2,171.34	-2	264
38	LOP SANTACLARA	Santa Clara Un Property	3290 The Alameda Santa Clara CA ***SCVWD ID | Closure Date:*** 07S1W02K02f | 04/29/2010	NNW	0.41 / 2,171.34	-2	265
38	LUST	OLD SIMAS SERVICE STATION	3290 THE ALAMEDA SANTA CLARA CA 95050 ***Global ID | Status | Status Date:*** T0608500247 | COMPLETED - CASE CLOSED |	NNW	0.41 / 2,171.34	-2	265
38	LUST	SANTA CLARA UN PROPERTY	3290 THE ALAMEDA SANTA CLARA CA 95050 ***Global ID | Status | Status Date:*** T0608510936 | COMPLETED - CASE CLOSED |	NNW	0.41 / 2,171.34	-2	268
39	LOP SANTACLARA	Mayfair Packing-Site #2	475 El Camino Real Santa Clara CA	NNE	0.41 / 2,182.63	-7	284

Map Key	DB	Company/Site Name	Address	Direction	Distance (mi/ft)	Elev Diff (ft)	Page Number
			SCVWD ID | Closure Date: 07S1W02J02f | 9/12/1991				
39	LUST	MAYFAIR PACKING-SITE #2	475 EL CAMINO REAL SANTA CLARA CA 95050	NNE	0.41 / 2,182.63	-7	284
			Global ID | Status | Status Date: T0608502098 | COMPLETED - CASE CLOSED |				
40	LOP SANTACLARA	T.W. Smith	1200 Campbell Ave San Jose CA	ENE	0.42 / 2,195.83	-9	287
			SCVWD ID | Closure Date: 07S1W01N01f | 12/29/1995				
40	LOP SANTACLARA	T.W. Smith	1200 Campbell Ave San Jose CA	ENE	0.42 / 2,195.83	-9	287
			SCVWD ID | Closure Date: 07S1W01M02f | 4/16/2001				
40	LUST	T.W. SMITH	1200 CAMPBELL AVE SAN JOSE CA 95126	ENE	0.42 / 2,195.83	-9	287
			Global ID | Status | Status Date: T0608501403 | COMPLETED - CASE CLOSED |				
40	LUST	T.W. SMITH	1200 CAMPBELL AVE SAN JOSE CA 95126	ENE	0.42 / 2,195.83	-9	289
			Global ID | Status | Status Date: T0608502441 | COMPLETED - CASE CLOSED |				
41	VCP	CUSTOM FOOD MACHINERY	1180 - 1184 CAMPBELL AVENUE SAN JOSE CA 95126	ENE	0.43 / 2,276.24	-9	295
			Estor/EPA ID | Cleanup Status: 43200021 | CERTIFIED / OPERATION & MAINTENANCE AS OF 3/26/2009				
41	LUR	CUSTOM FOOD MACHINERY	1180 - 1184 CAMPBELL AVENUE SAN JOSE CA 95126	ENE	0.43 / 2,276.24	-9	305
			Estor/EPA ID | Cleanup Status: 43200021 | CERTIFIED / OPERATION & MAINTENANCE AS OF 3/26/2009				
41	ENVIROSTOR	CUSTOM FOOD MACHINERY	1180 - 1184 CAMPBELL AVENUE SAN JOSE CA 95126	ENE	0.43 / 2,276.24	-9	315
			Estor/EPA ID | Cleanup Status: 43200021 | CERTIFIED / OPERATION & MAINTENANCE AS OF 3/26/2009				
42	ENVIROSTOR	TW SMITH PLUMBING SUPPLY	1200 CAMPBELL AVENUE SAN JOSE CA 95126	ENE	0.44 / 2,327.92	-8	324
			Estor/EPA ID | Cleanup Status: 70000010 | REFER: OTHER AGENCY AS OF 10/21/2005				
43	LOP SANTACLARA	Guerrera's Automotive	3305 The Alameda Santa Clara CA	NW	0.44 / 2,342.17	-2	325
			SCVWD ID | Closure Date: 07S1W02L01f | 3/2/2000				
43	LUST	GUERRERA'S AUTOMOTIVE	3305 THE ALAMEDA SANTA CLARA CA 95050	NW	0.44 / 2,342.17	-2	325
			Global ID | Status | Status Date: T0608500701 | COMPLETED - CASE CLOSED |				
44	RCRA TSD	FAGUNDES, FATIMA	1246 SANTA CLARA STREET SANTA CLARA CA 95050	W	0.45 / 2,356.52	11	329
			EPA Handler ID: CAC003019390				
45	RCRA TSD	SANTA CLARA UNIVERSITY	870 BENTON ST. SANTA CLARA CA 95050	NW	0.45 / 2,374.75	0	330

Map Key	DB	Company/Site Name	Address	Direction	Distance (mi/ft)	Elev Diff (ft)	Page Number
			EPA Handler ID: CAC003006852				
46	VCP	BLUE'S ROOFING COMPANY	1181 CAMPBELL AVENUE SAN JOSE CA 95126	E	0.45 / 2,390.68	-8	331
			Estor/EPA ID | Cleanup Status: 70000013 | NO FURTHER ACTION AS OF 10/19/2007				
46	ENVIROSTOR	KILMAN SALES	1179 CAMPBELL AVENUE SAN JOSE CA 95126	E	0.45 / 2,390.68	-8	332
			Estor/EPA ID | Cleanup Status: 70000011 | NO ACTION REQUIRED AS OF 10/21/2005				
46	ENVIROSTOR	BLUE'S ROOFING COMPANY	1181 CAMPBELL AVENUE SAN JOSE CA 95126	E	0.45 / 2,390.68	-8	333
			Estor/EPA ID | Cleanup Status: 70000013 | NO FURTHER ACTION AS OF 10/19/2007				
47	DELISTED HAZ	REILING AUTOMOTIVE SERVICE	3340 THE ALAMEDA SANTA CLARA CA 95050	NNW	0.46 / 2,412.25	-4	334
48	CLEANUP SITES	MISSION TOWN CENTER	575 - 675 BENTON STREET SANTA CLARA CA 95050	NNW	0.46 / 2,435.94	-4	334
			Status | Site Facility Type: OPEN - REMEDIATION | CLEANUP PROGRAM SITE				
49	DELISTED HAZ	ZAZZLE.COM INC	1185 CAMPBELL AV SAN JOSE CA 95126	E	0.47 / 2,490.31	-10	355
50	RESPONSE	AJ COMMERCIAL LAUNDRY/ALL CHEM SUPPLY	1173-1175 CAMPBELL AVENUE SAN JOSE CA 95126	E	0.47 / 2,504.19	-8	355
			Estor/EPA ID | Cleanup Status: 60000133 | ACTIVE AS OF 4/19/2005				
50	ENVIROSTOR	AJ COMMERCIAL LAUNDRY/ALL CHEM SUPPLY	1173-1175 CAMPBELL AVENUE SAN JOSE CA 95126	E	0.47 / 2,504.19	-8	365
			Estor/EPA ID | Cleanup Status: 60000133 | ACTIVE AS OF 4/19/2005				
51	CLEANUP SITES	FORMER NELSON CLEANERS	53 WASHINGTON STREET SANTA CLARA CA 95050	S	0.48 / 2,522.52	13	375
			Status | Site Facility Type: OPEN - SITE ASSESSMENT | CLEANUP PROGRAM SITE				
52	LOP SANTACLARA	Kumar Property	2106 The Alameda San Jose CA	ESE	0.48 / 2,522.84	-3	388
			SCVWD ID | Closure Date: 07S1W12D01f | 12/3/2004				
52	LUST	KUMAR PROPERTY	2106 THE ALAMEDA SAN JOSE CA 95126	ESE	0.48 / 2,522.84	-3	388
			Global ID | Status | Status Date: T0608501565 | COMPLETED - CASE CLOSED |				
53	CLEANUP SITES	BART SYSTEM SILICON VALLEY BERRYESSA EXTENSION PROJECT	VARIOUS LOCATIONS ALONG A 16.3 MILE LINE, BETWEEN MILPITAS AND SANTA CLARA VARIOUS CA	ENE	0.48 / 2,528.68	-10	396
			Status | Site Facility Type: OPEN - REMEDIATION | CLEANUP PROGRAM SITE				

Map Key	DB	Company/Site Name	Address	Direction	Distance (mi/ft)	Elev Diff (ft)	Page Number
53	DEED	BART System Silicon Valley Berryessa Extension Project	VARIOUS LOCATIONS ALONG A 16.3 MILE LINE, BETWEEN MILPITAS AND SANTA CLARA VARIOUS CA	ENE	0.48 / 2,528.68	-10	427
54	CERCLIS	PG&E GAS PLANT SANTA CLARA	COR BENTON & RAILROAD AVE SANTA CLARA CA 95050 ***Site EPA ID:*** CAD981416027	N	0.48 / 2,550.88	-9	428
54	CERCLIS NFRAP	PG&E GAS PLANT SANTA CLARA	COR BENTON & RAILROAD AVE SANTA CLARA CA 95050 ***Site EPA ID:*** CAD981416027	N	0.48 / 2,550.88	-9	429
54	SEMS ARCHIVE	PG&E GAS PLANT SANTA CLARA	COR BENTON & RAILROAD AVE SANTA CLARA CA 95050 ***EPA ID:*** CAD981416027	N	0.48 / 2,550.88	-9	430
55	LOP SANTACLARA	Joe Amaral Mechanical	3390 The Alameda Santa Clara CA ***SCVWD ID | Closure Date:*** 07S1W02G01f | 10/31/1995	NNW	0.48 / 2,554.32	-6	431
55	LOP SANTACLARA	Paragon Mechanical Inc.	3390 The Alameda Santa Clara CA ***SCVWD ID | Closure Date:*** 07S1W02G02f | 8/4/2000	NNW	0.48 / 2,554.32	-6	431
55	LUST	PARAGON MECHANICAL INC.	3390 THE ALAMEDA SANTA CLARA CA 95050 ***Global ID | Status | Status Date:*** T0608500533 | COMPLETED - CASE CLOSED |	NNW	0.48 / 2,554.32	-6	431
55	LUST	JOE AMARAL MECHANICAL	3390 THE ALAMEDA SANTA CLARA CA 95050 ***Global ID | Status | Status Date:*** T0608502285 | COMPLETED - CASE CLOSED |	NNW	0.48 / 2,554.32	-6	434
56	LOP SANTACLARA	Custom Food Machinery	1180 Campbell Ave San Jose CA ***SCVWD ID | Closure Date:*** 07S1W01P06f | 8/13/1992	E	0.49 / 2,563.82	-10	437
56	LUST	CUSTOM FOOD MACHINERY	1180 CAMPBELL AVE SAN JOSE CA 95126 ***Global ID | Status | Status Date:*** T0608500482 | COMPLETED - CASE CLOSED |	E	0.49 / 2,563.82	-10	437
57	LOP SANTACLARA	Blue's Roofing	1181 Campbell Ave San Jose CA ***SCVWD ID | Closure Date:*** 07S1W01N02f | 5/14/2004	E	0.49 / 2,586.66	-9	441
57	LUST	BLUE'S ROOFING	1181 CAMPBELL AVE SAN JOSE CA 95126 ***Global ID | Status | Status Date:*** T0608502018 | COMPLETED - CASE CLOSED |	E	0.49 / 2,586.66	-9	441
58	ENVIROSTOR	SAFWAY	1177 CAMPBELL AVENUE SAN JOSE CA 95126	E	0.49 / 2,607.09	-9	448

Map Key	DB	Company/Site Name	Address	Direction	Distance (mi/ft)	Elev Diff (ft)	Page Number
			Estor/EPA ID | Cleanup Status: 70000012 | NO ACTION REQUIRED AS OF 10/21/2005				
59	LOP SANTACLARA	Exxon #7-0960	36 Washington St Santa Clara CA	S	0.50 / 2,621.40	14	449
			SCVWD ID | Closure Date: 07S1W11G02f | 5/17/2000				
59	LUST	EXXON #7-0960	36 WASHINGTON ST SANTA CLARA CA 95050	S	0.50 / 2,621.40	14	449
			Global ID | Status | Status Date: T0608500570 | COMPLETED - CASE CLOSED |				
60	CLEANUP SITES	CAMPBELL AVE ASSOCIATES	1166 CAMPBELL AVE SAN JOSE CA 95126	E	0.50 / 2,621.74	-9	454
			Status | Site Facility Type: COMPLETED - CASE CLOSED | CLEANUP PROGRAM SITE				
61	MRDS	HUBBLE QUARRY AND MILL	SANTA CLARA COUNTY SANTA CLARA CA 95050	W	0.50 / 2,624.40	11	460
			Dep ID: 10189377				
62	ENVIROSTOR	VARIETY METAL FINISHING, INC.	1166 CAMBELL AVENUE SAN JOSE CA 95126	E	0.50 / 2,628.28	-9	460
			Estor/EPA ID | Cleanup Status: 71002872 | INACTIVE - NEEDS EVALUATION AS OF				
63	ENVIROSTOR	SANTA CLARA POLICE STATION	501 EL CAMINO REAL SANTA CLARA CA 95050	NNW	0.52 / 2,755.61	-10	461
			Estor/EPA ID | Cleanup Status: 43360129 | CERTIFIED / OPERATION & MAINTENANCE AS OF 12/8/2000				
64	ENVIROSTOR	PRECISION SPECIALTIES	1158 CAMPBELL AVENUE SAN JOSE CA 95126	E	0.54 / 2,825.93	-8	469
			Estor/EPA ID | Cleanup Status: 70000009 | REFER: LOCAL AGENCY AS OF 4/25/2007				
64	ENVIROSTOR	SILICON VALLEY MICROELECTRONICS	1150 CAMPBELL AVENUE SAN JOSE CA 95126	E	0.54 / 2,825.93	-8	470
			Estor/EPA ID | Cleanup Status: 70000008 | NO ACTION REQUIRED AS OF 10/18/2005				
64	ENVIROSTOR	VARIETY METAL FINISHING	1166 CAMPBELL DRIVE SAN JOSE CA 95126	E	0.54 / 2,825.93	-8	470
			Estor/EPA ID | Cleanup Status: 70000007 | INACTIVE - NEEDS EVALUATION AS OF 12/17/2008				
65	ENVIROSTOR	FMC CORP ORDANCE PLANT	1125 COLEMAN AVE SAN JOSE CA 95110	NE	0.66 / 3,472.07	-12	471
			Estor/EPA ID | Cleanup Status: 43330027 | REFER: RCRA AS OF 1/2/2000				
66	FUDS	FMC Corporation	SAN JOSE CA	ENE	0.70 / 3,710.64	-16	472
			FUDS Property No: J09CA1123				
67	ENVIROSTOR	FMC CORPORATION	1125 COLEMAN AVENUE SAN JOSE CA 951030000	NE	0.72 / 3,795.50	-18	473
			Estor/EPA ID | Cleanup Status: CAD077184745 |				
67	ENVIROSTOR	FMC	1125 COLEMAN AVENUE SAN JOSE CA 951030000	NE	0.72 / 3,795.50	-18	474

Map Key	DB	Company/Site Name	Address	Direction	Distance (mi/ft)	Elev Diff (ft)	Page Number
			Estor/EPA ID | Cleanup Status: 80001683 | ACTIVE AS OF 11/8/2006				
67	HWP	FMC CORPORATION	1125 COLEMAN AVENUE SAN JOSE CA 951030000 ***Estor/EPA ID:*** CAD077184745	NE	0.72 / 3,795.50	-18	498
67	INSP COMP ENF	FMC CORPORATION	1125 COLEMAN AVENUE SAN JOSE CA 95103	NE	0.72 / 3,795.50	-18	499
68	RCRA CORRACTS	FMC CORPORATION	1125 COLEMAN AVE SAN JOSE CA 95110 ***EPA Handler ID:*** CAD077184745	NE	0.73 / 3,846.38	-19	500
69	ENVIROSTOR	UNITED DEFENSE LP, GROUND SYSTEMS DIV.	1125 COLEMAN AVENUE SAN JOSE CA 95103 ***Estor/EPA ID | Cleanup Status:*** 71002587 | INACTIVE - NEEDS EVALUATION AS OF	NE	0.73 / 3,879.07	-19	519
70	ENVIROSTOR	DEVCO METAL FINISHING, INC.	1745 GRANT STREET #3 SANTA CLARA CA 95050 ***Estor/EPA ID | Cleanup Status:*** 71002359 | INACTIVE - NEEDS EVALUATION AS OF	NNW	0.84 / 4,428.90	-16	520
71	ENVIROSTOR	SANTA CLARA PLATING CO., INC.	1773 GRANT STREET SANTA CLARA CA 95050 ***Estor/EPA ID | Cleanup Status:*** 71002588 | INACTIVE - NEEDS EVALUATION AS OF	NNW	0.86 / 4,542.28	-16	520
72	ENVIROSTOR	DIAGNOSTIC X RAY IMAGING INC	636 NEWHALL ST SAN JOSE CA 951100000 ***Estor/EPA ID | Cleanup Status:*** CAD983656604 |	E	0.91 / 4,778.83	-10	521
72	HWP	DIAGNOSTIC X RAY IMAGING INC	636 NEWHALL ST SAN JOSE CA 951100000 ***Estor/EPA ID:*** CAD983656604	E	0.91 / 4,778.83	-10	521
73	ENVIROSTOR	BRADFORD MANUFACTURING-REED AND GRANT STREETS PROPERTY	SOUTHWEST CORNER OF REED AND GRANT STREETS SANTA CLARA CA 95050 ***Estor/EPA ID | Cleanup Status:*** 60001129 | CERTIFIED O&M - LAND USE RESTRICTIONS ONLY AS OF 4/22/2013	NNW	0.93 / 4,893.98	-18	522
74	HWP	IONIZATION RESEARCH CO	2007 W HEDDING STREET SAN JOSE CA 951280000 ***Estor/EPA ID:*** CAD983652330	S	0.97 / 5,128.26	35	528
74	ENVIROSTOR	IONIZATION RESEARCH CO	2007 W HEDDING STREET SAN JOSE CA 951280000 ***Estor/EPA ID | Cleanup Status:*** CAD983652330 |	S	0.97 / 5,128.26	35	529
75	RCRA CORRACTS	FORMER ECS 705 REED ST	705 REED STREET SANTA CLARA CA 95050-0000 ***EPA Handler ID:*** CAD003963592	NNW	0.97 / 5,135.44	-20	529

Map Key	DB	Company/Site Name	Address	Direction	Distance (mi/ft)	Elev Diff (ft)	Page Number
75	INSP COMP ENF	FORMER ECS 705 REED ST	705 REED ST SANTA CLARA CA 95050	NNW	0.97 / 5,135.44	-20	580
75	ENVIROSTOR	ECS REFINING (DBA)	705 REED ST SANTA CLARA CA 950500000 ***Estor/EPA ID | Cleanup Status:*** 80001527 | INACTIVE - NEEDS EVALUATION AS OF 1/1/2008	NNW	0.97 / 5,135.44	-20	585
75	ENVIROSTOR	FORMER ECS 705 REED ST	705 REED ST SANTA CLARA CA 95050 ***Estor/EPA ID | Cleanup Status:*** 3000014 |	NNW	0.97 / 5,135.44	-20	586
75	HWP	FORMER ECS 705 REED ST	705 REED ST SANTA CLARA CA 95050 ***Estor/EPA ID:*** 3000014	NNW	0.97 / 5,135.44	-20	586
76	ENVIROSTOR	SPENCE ELECTRO PLATING CO.	1001 CHESTNUT STREET BURBANK CA 91506 ***Estor/EPA ID | Cleanup Status:*** 71002184 | REFER: OTHER AGENCY AS OF	E	0.99 / 5,248.48	-7	592

Executive Summary: Summary by Data Source

Standard

Federal

SEMS ARCHIVE - SEMS List 8R Archive Sites

A search of the SEMS ARCHIVE database, dated Dec 30, 2021 has found that there are 2 SEMS ARCHIVE site(s) within approximately 0.50 miles of the project property.

Equal/Higher Elevation	Address	Direction	Distance (mi/ft)	Map Key
UNIVERSITY OF SANTA CLARA	820 ALVISO ST SANTA CLARA CA 95053 ***EPA ID***: *CAD054800214*	SW	0.12 / 637.13	10

Lower Elevation	Address	Direction	Distance (mi/ft)	Map Key
PG&E GAS PLANT SANTA CLARA	COR BENTON & RAILROAD AVE SANTA CLARA CA 95050 ***EPA ID***: *CAD981416027*	N	0.48 / 2,550.88	54

CERCLIS - Comprehensive Environmental Response, Compensation and Liability Information System - CERCLIS

A search of the CERCLIS database, dated Oct 25, 2013 has found that there are 2 CERCLIS site(s) within approximately 0.50 miles of the project property.

Equal/Higher Elevation	Address	Direction	Distance (mi/ft)	Map Key
UNIVERSITY OF SANTA CLARA	820 ALVISO ST SANTA CLARA CA 95053 ***Site EPA ID***: *CAD054800214*	SW	0.12 / 637.13	10

Lower Elevation	Address	Direction	Distance (mi/ft)	Map Key
PG&E GAS PLANT SANTA CLARA	COR BENTON & RAILROAD AVE SANTA CLARA CA 95050 ***Site EPA ID***: *CAD981416027*	N	0.48 / 2,550.88	54

CERCLIS NFRAP - CERCLIS - No Further Remedial Action Planned

A search of the CERCLIS NFRAP database, dated Oct 25, 2013 has found that there are 2 CERCLIS NFRAP site(s) within approximately 0.50 miles of the project property.

Equal/Higher Elevation	Address	Direction	Distance (mi/ft)	Map Key
UNIVERSITY OF SANTA CLARA	820 ALVISO ST SANTA CLARA CA 95053 ***Site EPA ID***: *CAD054800214*	SW	0.12 / 637.13	10

Lower Elevation	Address	Direction	Distance (mi/ft)	Map Key
PG&E GAS PLANT SANTA CLARA	COR BENTON & RAILROAD AVE SANTA CLARA CA 95050 ***Site EPA ID**: CAD981416027*	N	0.48 / 2,550.88	54

RCRA CORRACTS - RCRA CORRACTS-Corrective Action

A search of the RCRA CORRACTS database, dated Nov 17, 2021 has found that there are 2 RCRA CORRACTS site(s) within approximately 1.00 miles of the project property.

Lower Elevation	Address	Direction	Distance (mi/ft)	Map Key
FMC CORPORATION	1125 COLEMAN AVE SAN JOSE CA 95110 ***EPA Handler ID**: CAD077184745*	NE	0.73 / 3,846.38	68
FORMER ECS 705 REED ST	705 REED STREET SANTA CLARA CA 95050-0000 ***EPA Handler ID**: CAD003963592*	NNW	0.97 / 5,135.44	75

RCRA TSD - RCRA non-CORRACTS TSD Facilities

A search of the RCRA TSD database, dated Nov 17, 2021 has found that there are 7 RCRA TSD site(s) within approximately 0.50 miles of the project property.

Equal/Higher Elevation	Address	Direction	Distance (mi/ft)	Map Key
SANTA CLARA UNIVERSITY	750 LOCUST ST. SANTA CLARA CA 95050 ***EPA Handler ID**: CAC003017715*	SSW	0.06 / 339.55	4
SANTA CLARA UNIVERSITY	750 LOCUST ST. SANTA CLARA CA 95050 ***EPA Handler ID**: CAC003017725*	SSW	0.06 / 339.55	4
SANTA CLARA UNIVERSITY	680 WASHINGTON ST #3 SANTA CLARA CA 95050 ***EPA Handler ID**: CAC003018746*	W	0.28 / 1,466.71	26
FAGUNDES, FATIMA	1246 SANTA CLARA STREET SANTA CLARA CA 95050 ***EPA Handler ID**: CAC003019390*	W	0.45 / 2,356.52	44

Lower Elevation	Address	Direction	Distance (mi/ft)	Map Key
ANTONIO BUNTING	529 CHAPMAN CT SANTA CLARA CA 95050 ***EPA Handler ID**: CAC003015579*	ESE	0.27 / 1,415.77	25
SANMINA-SCI SANTA CLARA	445 EL CAMINO REAL SANTA CLARA CA 95050 ***EPA Handler ID**: CAD982520421*	ENE	0.32 / 1,678.46	29
SANTA CLARA UNIVERSITY	870 BENTON ST. SANTA CLARA CA 95050	NW	0.45 / 2,374.75	45

Lower Elevation	Address	Direction	Distance (mi/ft)	Map Key
	***EPA Handler ID**: CAC003006852*			

RCRA NON GEN - RCRA Non-Generators

A search of the RCRA NON GEN database, dated Nov 17, 2021 has found that there are 13 RCRA NON GEN site(s) within approximately 0.25 miles of the project property.

Equal/Higher Elevation	Address	Direction	Distance (mi/ft)	Map Key
SANTA CLARA UNIVERSITY	750 LOCUST ST. SANTA CLARA CA 95050 ***EPA Handler ID**: CAC003017715*	SSW	0.06 / 339.55	4
SANTA CLARA UNIVERSITY	750 LOCUST ST. SANTA CLARA CA 95050 ***EPA Handler ID**: CAC003017725*	SSW	0.06 / 339.55	4
SANTA CLARA UNIVERSITY	819 BELLOMY ST. SANTA CLARA CA 95050 ***EPA Handler ID**: CAC002974049*	W	0.11 / 575.02	8
SANTA CLARA UNIVERSITY	819 BELLOMY ST. SANTA CLARA CA 95050 ***EPA Handler ID**: CAC003023678*	W	0.11 / 575.02	8
SANTA CLARA UNIVERSITY	819 BELLOMY ST SANTA CLARA CA 95050 ***EPA Handler ID**: CAC002972284*	W	0.11 / 575.02	8
SANTA CLARA UNIVERSITY	831 BELLOMY ST SANTA CLARA CA 95050 ***EPA Handler ID**: CAC002972285*	W	0.12 / 634.70	9
431 LAFAYETTE APARTMENTS	431 LAFAYETTE WAY, SANTA CLARA CA 95050 ***EPA Handler ID**: CAC003074864*	WSW	0.18 / 948.10	12
ALBERT RUIZ	600 MISSION ST SANTA CLARA CA 95050-6041 ***EPA Handler ID**: CAC003043442*	SE	0.19 / 991.94	15
RADOSLAW WASNIEWSKI	764 COLLEGE AVENUE SANTA CLARA CA 95051 ***EPA Handler ID**: CAC002981704*	SSE	0.21 / 1,134.86	18
MARK & TIFFANY HAIGH	763 CAMINO DRIVE SANTA CLARA CA 95050 ***EPA Handler ID**: CAC002965490*	SSE	0.24 / 1,280.06	21
SANTA CLARA USD/BUCHSER MIDDLE SCHOOL	1111 BELLOMY ST SANTA CLARA CA 95050-0000 ***EPA Handler ID**: CAL000015847*	WSW	0.25 / 1,294.00	23

Equal/Higher Elevation	Address	Direction	Distance (mi/ft)	Map Key
DANIELLE KALITERNA	848 COLLEGE AVENUE SANTA CLARA CA 95060	SSW	0.25 / 1,297.08	24
	***EPA Handler ID**: CAC003130748*			

Lower Elevation	Address	Direction	Distance (mi/ft)	Map Key
SAFEWAY STORE #763	2605 THE ALAMEDA SANTA CLARA CA 95050-6003	SE	0.07 / 354.91	6
	***EPA Handler ID**: CAL000353634*			

State

RESPONSE - State Response Sites

A search of the RESPONSE database, dated Jan 6, 2022 has found that there are 1 RESPONSE site(s) within approximately 1.00 miles of the project property.

Lower Elevation	Address	Direction	Distance (mi/ft)	Map Key
AJ COMMERCIAL LAUNDRY/ALL CHEM SUPPLY	1173-1175 CAMPBELL AVENUE SAN JOSE CA 95126	E	0.47 / 2,504.19	50
	***Estor/EPA ID	Cleanup Status**: 60000133	ACTIVE AS OF 4/19/2005*		

ENVIROSTOR - EnviroStor Database

A search of the ENVIROSTOR database, dated Jan 6, 2022 has found that there are 26 ENVIROSTOR site(s) within approximately 1.00 miles of the project property.

Equal/Higher Elevation	Address	Direction	Distance (mi/ft)	Map Key
IONIZATION RESEARCH CO	2007 W HEDDING STREET SAN JOSE CA 951280000	S	0.97 / 5,128.26	74
	***Estor/EPA ID	Cleanup Status**: CAD983652330 |*		

Lower Elevation	Address	Direction	Distance (mi/ft)	Map Key
HADCO SANTA CLARA, INC.	445 EL CAMINO REAL SANTA CLARA CA 95050	ENE	0.31 / 1,623.61	28
	***Estor/EPA ID	Cleanup Status**: 71003722	INACTIVE - NEEDS EVALUATION AS OF*		
SANTA CLARA UNIVERSITY PHYSICAL PLANT FY	751 CAMPBELL AVENUE SANTA CLARA CA 95050	NE	0.35 / 1,856.16	31
	***Estor/EPA ID	Cleanup Status**: 43820002	REFER: OTHER AGENCY AS OF 3/18/1993*		
OWENS ILLINOIS GLASS CO.	1185 CAMPBELL AVENUE SANTA CLARA CA 95050	E	0.39 / 2,083.08	36
	***Estor/EPA ID	Cleanup Status**: 43320024	REFER: RWQCB AS OF 6/8/1994*		
CUSTOM FOOD MACHINERY	1180 - 1184 CAMPBELL AVENUE SAN JOSE CA 95126	ENE	0.43 / 2,276.24	41
	***Estor/EPA ID	Cleanup Status**: 43200021	CERTIFIED / OPERATION & MAINTENANCE AS OF 3/26/2009*		

Lower Elevation	Address	Direction	Distance (mi/ft)	Map Key
TW SMITH PLUMBING SUPPLY	1200 CAMPBELL AVENUE SAN JOSE CA 95126	ENE	0.44 / 2,327.92	42
	***Estor/EPA ID | Cleanup Status**: 70000010 | REFER: OTHER AGENCY AS OF 10/21/2005*			
KILMAN SALES	1179 CAMPBELL AVENUE SAN JOSE CA 95126	E	0.45 / 2,390.68	46
	***Estor/EPA ID | Cleanup Status**: 70000011 | NO ACTION REQUIRED AS OF 10/21/2005*			
BLUE'S ROOFING COMPANY	1181 CAMPBELL AVENUE SAN JOSE CA 95126	E	0.45 / 2,390.68	46
	***Estor/EPA ID | Cleanup Status**: 70000013 | NO FURTHER ACTION AS OF 10/19/2007*			
AJ COMMERCIAL LAUNDRY/ALL CHEM SUPPLY	1173-1175 CAMPBELL AVENUE SAN JOSE CA 95126	E	0.47 / 2,504.19	50
	***Estor/EPA ID | Cleanup Status**: 60000133 | ACTIVE AS OF 4/19/2005*			
SAFWAY	1177 CAMPBELL AVENUE SAN JOSE CA 95126	E	0.49 / 2,607.09	58
	***Estor/EPA ID | Cleanup Status**: 70000012 | NO ACTION REQUIRED AS OF 10/21/2005*			
VARIETY METAL FINISHING, INC.	1166 CAMBELL AVENUE SAN JOSE CA 95126	E	0.50 / 2,628.28	62
	***Estor/EPA ID | Cleanup Status**: 71002872 | INACTIVE - NEEDS EVALUATION AS OF*			
SANTA CLARA POLICE STATION	501 EL CAMINO REAL SANTA CLARA CA 95050	NNW	0.52 / 2,755.61	63
	***Estor/EPA ID | Cleanup Status**: 43360129 | CERTIFIED / OPERATION & MAINTENANCE AS OF 12/8/2000*			
PRECISION SPECIALTIES	1158 CAMPBELL AVENUE SAN JOSE CA 95126	E	0.54 / 2,825.93	64
	***Estor/EPA ID | Cleanup Status**: 70000009 | REFER: LOCAL AGENCY AS OF 4/25/2007*			
SILICON VALLEY MICROELECTRONICS	1150 CAMPBELL AVENUE SAN JOSE CA 95126	E	0.54 / 2,825.93	64
	***Estor/EPA ID | Cleanup Status**: 70000008 | NO ACTION REQUIRED AS OF 10/18/2005*			
VARIETY METAL FINISHING	1166 CAMPBELL DRIVE SAN JOSE CA 95126	E	0.54 / 2,825.93	64
	***Estor/EPA ID | Cleanup Status**: 70000007 | INACTIVE - NEEDS EVALUATION AS OF 12/17/2008*			
FMC CORP ORDANCE PLANT	1125 COLEMAN AVE SAN JOSE CA 95110	NE	0.66 / 3,472.07	65
	***Estor/EPA ID | Cleanup Status**: 43330027 | REFER: RCRA AS OF 1/2/2000*			
FMC CORPORATION	1125 COLEMAN AVENUE SAN JOSE CA 951030000	NE	0.72 / 3,795.50	67
	***Estor/EPA ID | Cleanup Status**: CAD077184745 |*			
FMC	1125 COLEMAN AVENUE SAN JOSE CA 951030000	NE	0.72 / 3,795.50	67
	***Estor/EPA ID | Cleanup Status**: 80001683 | ACTIVE AS OF 11/8/2006*			

Lower Elevation	Address	Direction	Distance (mi/ft)	Map Key
UNITED DEFENSE LP, GROUND SYSTEMS DIV.	1125 COLEMAN AVENUE SAN JOSE CA 95103	NE	0.73 / 3,879.07	69
	***Estor/EPA ID | Cleanup Status**: 71002587 | INACTIVE - NEEDS EVALUATION AS OF*			
DEVCO METAL FINISHING, INC.	1745 GRANT STREET #3 SANTA CLARA CA 95050	NNW	0.84 / 4,428.90	70
	***Estor/EPA ID | Cleanup Status**: 71002359 | INACTIVE - NEEDS EVALUATION AS OF*			
SANTA CLARA PLATING CO., INC.	1773 GRANT STREET SANTA CLARA CA 95050	NNW	0.86 / 4,542.28	71
	***Estor/EPA ID | Cleanup Status**: 71002588 | INACTIVE - NEEDS EVALUATION AS OF*			
DIAGNOSTIC X RAY IMAGING INC	636 NEWHALL ST SAN JOSE CA 951100000	E	0.91 / 4,778.83	72
	***Estor/EPA ID | Cleanup Status**: CAD983656604 |*			
BRADFORD MANUFACTURING-REED AND GRANT STREETS PROPERTY	SOUTHWEST CORNER OF REED AND GRANT STREETS SANTA CLARA CA 95050	NNW	0.93 / 4,893.98	73
	***Estor/EPA ID | Cleanup Status**: 60001129 | CERTIFIED O&M - LAND USE RESTRICTIONS ONLY AS OF 4/22/2013*			
ECS REFINING (DBA)	705 REED ST SANTA CLARA CA 950500000	NNW	0.97 / 5,135.44	75
	***Estor/EPA ID | Cleanup Status**: 80001527 | INACTIVE - NEEDS EVALUATION AS OF 1/1/2008*			
FORMER ECS 705 REED ST	705 REED ST SANTA CLARA CA 95050	NNW	0.97 / 5,135.44	75
	***Estor/EPA ID | Cleanup Status**: 3000014 |*			
SPENCE ELECTRO PLATING CO.	1001 CHESTNUT STREET BURBANK CA 91506	E	0.99 / 5,248.48	76
	***Estor/EPA ID | Cleanup Status**: 71002184 | REFER: OTHER AGENCY AS OF*			

HWP - EnviroStor Hazardous Waste Facilities

A search of the HWP database, dated Jan 6, 2022 has found that there are 4 HWP site(s) within approximately 1.00 miles of the project property.

Equal/Higher Elevation	Address	Direction	Distance (mi/ft)	Map Key
IONIZATION RESEARCH CO	2007 W HEDDING STREET SAN JOSE CA 951280000	S	0.97 / 5,128.26	74
	***Estor/EPA ID**: CAD983652330*			

Lower Elevation	Address	Direction	Distance (mi/ft)	Map Key
FMC CORPORATION	1125 COLEMAN AVENUE SAN JOSE CA 951030000	NE	0.72 / 3,795.50	67
	***Estor/EPA ID**: CAD077184745*			
DIAGNOSTIC X RAY IMAGING INC	636 NEWHALL ST SAN JOSE CA 951100000	E	0.91 / 4,778.83	72

Lower Elevation	Address	Direction	Distance (mi/ft)	Map Key
	***Estor/EPA ID**: CAD983656604*			
FORMER ECS 705 REED ST	705 REED ST SANTA CLARA CA 95050	NNW	0.97 / 5,135.44	75
	***Estor/EPA ID**: 3000014*			

LUST - Leaking Underground Fuel Tank Reports

A search of the LUST database, dated Oct 20, 2021 has found that there are 24 LUST site(s) within approximately 0.50 miles of the project property.

Equal/Higher Elevation	Address	Direction	Distance (mi/ft)	Map Key
SANTA CLARA UNIVERSITY	2795 THE ALAMEDA SANTA CLARA CA 95050	NW	0.07 / 350.74	5
	***Global ID** | **Status** | **Status Date**: T0608501091 | COMPLETED - CASE CLOSED |*			
MUSSO PROPERTY	2491 THE ALAMEDA SANTA CLARA CA 95050	ESE	0.14 / 764.37	11
	***Global ID** | **Status** | **Status Date**: T0608501326 | COMPLETED - CASE CLOSED |*			
SANTA CLARA UNIVERSITY	500 EL CAMINO REAL SANTA CLARA CA 95053	NW	0.28 / 1,489.70	27
	***Global ID** | **Status** | **Status Date**: T0608561207 | COMPLETED - CASE CLOSED |*			
EXXON #7-0960	36 WASHINGTON ST SANTA CLARA CA 95050	S	0.50 / 2,621.40	59
	***Global ID** | **Status** | **Status Date**: T0608500570 | COMPLETED - CASE CLOSED |*			

Lower Elevation	Address	Direction	Distance (mi/ft)	Map Key
UNOCAL #0715	2665 THE ALAMEDA SANTA CLARA CA 95050	NW	0.00 / 0.00	1
	***Global ID** | **Status** | **Status Date**: T0608501511 | OPEN - REMEDIATION |*			
STUFT PIZZA	700 BELLOMY ST SANTA CLARA CA 95050	WNW	0.02 / 90.48	3
	***Global ID** | **Status** | **Status Date**: T0608501041 | COMPLETED - CASE CLOSED |*			
ZYCON CORPORATION PROPERTY	390 BELLOMY ST SAN JOSE CA 95101	WNW	0.02 / 90.48	3
	***Global ID** | **Status** | **Status Date**: T0608501617 | COMPLETED - CASE CLOSED |*			
GASCO 007	2391 THE ALAMEDA SANTA CLARA CA 95050	ESE	0.18 / 960.56	13
	***Global ID** | **Status** | **Status Date**: T0608500669 | COMPLETED - CASE CLOSED |*			
HIGHWAY 82 SEGMENT 5	2245 THE ALAMEDA SANTA CLARA CA 95050	ESE	0.24 / 1,292.78	22
	***Global ID** | **Status** | **Status Date**: T0608502090 | COMPLETED - CASE CLOSED |*			
MAYFAIR PACKING PLANT #4	475 EL CAMINO REAL AVE SANTA CLARA CA 95050	NNE	0.34 / 1,770.23	30

Lower Elevation	Address	Direction	Distance (mi/ft)	Map Key
	***Global ID | Status | Status Date**: T0608500879 | COMPLETED - CASE CLOSED |*			
SANTA CLARA UNIVERSITY	455 EL CAMINO REAL SANTA CLARA CA 95050	NE	0.35 / 1,864.19	32
	***Global ID | Status | Status Date**: T0608516069 | COMPLETED - CASE CLOSED |*			
SANTA CLARA UNIVERSITY	455 EL CAMINO REAL SANTA CLARA CA 95053	NE	0.35 / 1,864.19	32
	***Global ID | Status | Status Date**: T0608501809 | COMPLETED - CASE CLOSED |*			
SANTA CLARA UN. PARKING GARAGE	3205 THE ALAMEDA SANTA CLARA CA 95050	NNW	0.38 / 1,997.34	35
	***Global ID | Status | Status Date**: T10000004298 | COMPLETED - CASE CLOSED |*			
SANTA CLARA UN PROPERTY	3290 THE ALAMEDA SANTA CLARA CA 95050	NNW	0.41 / 2,171.34	38
	***Global ID | Status | Status Date**: T0608510936 | COMPLETED - CASE CLOSED |*			
OLD SIMAS SERVICE STATION	3290 THE ALAMEDA SANTA CLARA CA 95050	NNW	0.41 / 2,171.34	38
	***Global ID | Status | Status Date**: T0608500247 | COMPLETED - CASE CLOSED |*			
MAYFAIR PACKING-SITE #2	475 EL CAMINO REAL SANTA CLARA CA 95050	NNE	0.41 / 2,182.63	39
	***Global ID | Status | Status Date**: T0608502098 | COMPLETED - CASE CLOSED |*			
T.W. SMITH	1200 CAMPBELL AVE SAN JOSE CA 95126	ENE	0.42 / 2,195.83	40
	***Global ID | Status | Status Date**: T0608501403 | COMPLETED - CASE CLOSED |*			
T.W. SMITH	1200 CAMPBELL AVE SAN JOSE CA 95126	ENE	0.42 / 2,195.83	40
	***Global ID | Status | Status Date**: T0608502441 | COMPLETED - CASE CLOSED |*			
GUERRERA'S AUTOMOTIVE	3305 THE ALAMEDA SANTA CLARA CA 95050	NW	0.44 / 2,342.17	43
	***Global ID | Status | Status Date**: T0608500701 | COMPLETED - CASE CLOSED |*			
KUMAR PROPERTY	2106 THE ALAMEDA SAN JOSE CA 95126	ESE	0.48 / 2,522.84	52
	***Global ID | Status | Status Date**: T0608501565 | COMPLETED - CASE CLOSED |*			
PARAGON MECHANICAL INC.	3390 THE ALAMEDA SANTA CLARA CA 95050	NNW	0.48 / 2,554.32	55
	***Global ID | Status | Status Date**: T0608500533 | COMPLETED - CASE CLOSED |*			
JOE AMARAL MECHANICAL	3390 THE ALAMEDA SANTA CLARA CA 95050	NNW	0.48 / 2,554.32	55
	***Global ID | Status | Status Date**: T0608502285 | COMPLETED - CASE CLOSED |*			
CUSTOM FOOD MACHINERY	1180 CAMPBELL AVE SAN JOSE CA 95126	E	0.49 / 2,563.82	56

Lower Elevation	Address	Direction	Distance (mi/ft)	Map Key
	Global ID* | *Status* | *Status Date: *T0608500482* | *COMPLETED - CASE CLOSED* |			
BLUE'S ROOFING	1181 CAMPBELL AVE SAN JOSE CA 95126	E	0.49 / 2,586.66	57
	Global ID* | *Status* | *Status Date: *T0608502018* | *COMPLETED - CASE CLOSED* |			

HHSS - Historical Hazardous Substance Storage Information Database

A search of the HHSS database, dated Aug 27, 2015 has found that there are 5 HHSS site(s) within approximately 0.25 miles of the project property.

Equal/Higher Elevation	Address	Direction	Distance (mi/ft)	Map Key
TEXACO	2795 THE ALAMEDA SANTA CLARA CA 95050	NW	0.07 / 350.74	5

Lower Elevation	Address	Direction	Distance (mi/ft)	Map Key
UNION OIL SS 0715	2665 THE ALAMEDA SANTA CLARA CA 95050	NW	0.00 / 0.00	1
UNION OIL SS 0715	2665 THE ALAMEDA SANTA CLARA CA 95050	NW	0.00 / 0.00	1
UNION OIL SS 0715	2665 THE ALAMEDA SANTA CLARA CA 95050	NW	0.00 / 0.00	1
GASCO SERVICE STATION 007	2391 THE ALAMEDA SANTA CLARA CA 95050	ESE	0.18 / 960.56	13

UST SWEEPS - Statewide Environmental Evaluation and Planning System

A search of the UST SWEEPS database, dated Oct 1, 1994 has found that there are 2 UST SWEEPS site(s) within approximately 0.25 miles of the project property.

Lower Elevation	Address	Direction	Distance (mi/ft)	Map Key
UNOCAL SS #0715	2665 THE ALAMEDA SANTA CLARA CA	NW	0.00 / 0.00	1
	C C* | *Status: *I43-010-4557* | *INACTIVE* ***Tank ID***: *000001, 000004, 000003, 000002*			
GASCO SERVICE STATION #007	2391 THE ALAMEDA SANTA CLARA CA	ESE	0.18 / 960.56	13
	C C* | *Status: *I43-010-9193* | *INACTIVE* ***Tank ID***: *000003, 000004, 000002, 000001*			

AST - Aboveground Storage Tanks

A search of the AST database, dated Aug 31, 2009 has found that there are 3 AST site(s) within approximately 0.25 miles of the project

property.

Equal/Higher Elevation	Address	Direction	Distance (mi/ft)	Map Key
Santa Clara University	500 El Camino Real, 304 Santa Clara CA	WNW	0.23 / 1,189.65	19
Santa Clara University	500 El Camino Real, 604 Santa Clara CA	WNW	0.23 / 1,189.65	19
Santa Clara University	500 El Camino Real, 401 Santa Clara CA	WNW	0.23 / 1,189.65	19

DELISTED CTNK - Delisted California Environmental Reporting System (CERS) Tanks

A search of the DELISTED CTNK database, dated Dec 8, 2021 has found that there are 28 DELISTED CTNK site(s) within approximately 0.25 miles of the project property.

Equal/Higher Elevation	Address	Direction	Distance (mi/ft)	Map Key
Building 405: Bannan Hall	500 EL CAMINO REAL BLDG 405 SANTA CLARA CA 95053	WNW	0.23 / 1,189.65	19
Building 201: Walsh Admin	500 EL CAMINO REAL BLDG 201 SANTA CLARA CA 95053	WNW	0.23 / 1,189.65	19
Building 106: Varsi Hall	500 EL CAMINO REAL BLDG 106 SANTA CLARA CA 95053	WNW	0.23 / 1,189.65	19
Building 301: Benson Center	500 EL CAMINO REAL BLDG 301 SANTA CLARA CA 95053	WNW	0.23 / 1,189.65	19
Building 505: Campisi Residence Hall	500 EL CAMINO REAL BLDG 505 SANTA CLARA CA 95053	WNW	0.23 / 1,189.65	19
Building 204: Kenna Hall	500 EL CAMINO REAL BLDG 204 SANTA CLARA CA 95053	WNW	0.23 / 1,189.65	19
Building 307: Swig Residence Hall	500 EL CAMINO REAL BLDG 307 SANTA CLARA CA 95053	WNW	0.23 / 1,189.65	19
Building 605A: Sobrato Residence Hall	500 EL CAMINO REAL BLDG 605A SANTA CLARA CA 95053	WNW	0.23 / 1,189.65	19

Equal/Higher Elevation	Address	Direction	Distance (mi/ft)	Map Key
Building 702: Sullivan Aquatic Center	500 EL CAMINO REAL BLDG 702 SANTA CLARA CA 95053	WNW	0.23 / 1,189.65	19
Building 706: Buck Shaw Stadium	500 EL CAMINO REAL BLDG 706 SANTA CLARA CA 95053	WNW	0.23 / 1,189.65	19
Building 403: Bannan Engineering Labs	500 EL CAMINO REAL BLDG 403 SANTA CLARA CA 95053	WNW	0.23 / 1,189.65	19
Building 109: Nobili Hall	500 EL CAMINO REAL BLDG 109 SANTA CLARA CA 95053	WNW	0.23 / 1,189.65	19
Building 303: Bookstore	500 EL CAMINO REAL BLDG 303 SANTA CLARA CA 95053	WNW	0.23 / 1,189.65	19
Building 102: St. Joseph Hall	500 EL CAMINO REAL SANTA CLARA CA 95053	WNW	0.23 / 1,189.65	19
Building 443: Schott Stadium	500 EL CAMINO REAL BLDG 443 SANTA CLARA CA 95053	WNW	0.23 / 1,189.65	19
Building 602: Casa Italiana Residence Hall	500 EL CAMINO REAL BLDG 602 SANTA CLARA CA 95053	WNW	0.23 / 1,189.65	19
Building 605B: Sobrato Residence Hall	500 EL CAMINO REAL BLDG 605B SANTA CLARA CA 95053	WNW	0.23 / 1,189.65	19
Building 210: Daly Science 100 Chemistry Building	500 EL CAMINO REAL BLDG 210 SANTA CLARA CA 95053	WNW	0.23 / 1,189.65	19
Building 202: Heafey Law Library	500 EL CAMINO REAL BLDG 202 SANTA CLARA CA 95050	WNW	0.23 / 1,189.65	19
Building 404: Bannan Engineering	500 EL CAMINO REAL BLDG 404 SANTA CLARA CA 95053	WNW	0.23 / 1,189.65	19
Building 506: Sanfilippo Residence Hall	500 EL CAMINO REAL BLDG 506 SANTA CLARA CA 95053	WNW	0.23 / 1,189.65	19

Equal/Higher Elevation	Address	Direction	Distance (mi/ft)	Map Key
Building 715: Pat Malley Fitness Center	500 EL CAMINO REAL BLDG 715 SANTA CLARA CA 95053	WNW	0.23 / 1,189.65	19
Building 208: Alumni Science	500 EL CAMINO REAL BLDG 208 SANTA CLARA CA 95053	WNW	0.23 / 1,189.65	19
Building 211: Daly Science 200	500 EL CAMINO REAL BLDG 211 SANTA CLARA CA 95053	WNW	0.23 / 1,189.65	19
Building 710: Locatelli Student Activity Center	500 EL CAMINO REAL BLDG 710 SANTA CLARA CA 95053	WNW	0.23 / 1,189.65	19
Building 402: Mechanical Engineering	500 EL CAMINO REAL BLDG 402 SANTA CLARA CA 95053	WNW	0.23 / 1,189.65	19
Building 802: Lucas Hall	500 EL CAMINO REAL BLDG 802 SANTA CLARA CA 95053	WNW	0.23 / 1,189.65	19
Building 714: Parking Structure	500 EL CAMINO REAL BLDG 714 SANTA CLARA CA 95053	WNW	0.23 / 1,189.65	19

HIST TANK - Historical Hazardous Substance Storage Container Information - Facility Summary

A search of the HIST TANK database, dated May 27, 1988 has found that there are 6 HIST TANK site(s) within approximately 0.25 miles of the project property.

Equal/Higher Elevation	Address	Direction	Distance (mi/ft)	Map Key
TEXACO	2795 THE ALAMEDA SANTA CLARA CA	NW	0.07 / 350.74	5

Lower Elevation	Address	Direction	Distance (mi/ft)	Map Key
UNION OIL SS #0715	2665 THE ALAMEDA SANTA CLARA CA	NW	0.00 / 0.00	1
UNION OIL SS#0715	2665 THE ALAMEDA SANTA CLARA CA	NW	0.00 / 0.00	1
UNION OIL SS#0715	2665 THE ALAMEDA SANTA CLARA CA	NW	0.00 / 0.00	1

Lower Elevation	Address	Direction	Distance (mi/ft)	Map Key
MARKET DISTRIBUTORS	390 BELLOMY ST. SANTA CLARA CA	WNW	0.02 / 90.48	3
GASCO SERVICE STATION #007	2391 THE ALAMEDA SANTA CLARA CA	ESE	0.18 / 960.56	13

LUR - Site Mitigation and Brownfields Reuse Program Facility Sites with Land Use Restrictions

A search of the LUR database, dated Jan 6, 2022 has found that there are 1 LUR site(s) within approximately 0.50 miles of the project property.

Lower Elevation	Address	Direction	Distance (mi/ft)	Map Key
CUSTOM FOOD MACHINERY	1180 - 1184 CAMPBELL AVENUE SAN JOSE CA 95126	ENE	0.43 / 2,276.24	41
	***Estor/EPA ID	Cleanup Status**: 43200021	CERTIFIED / OPERATION & MAINTENANCE AS OF 3/26/2009*		

CALSITES - CALSITES Database

A search of the CALSITES database, dated May 1, 2004 has found that there are 2 CALSITES site(s) within approximately 0.50 miles of the project property.

Lower Elevation	Address	Direction	Distance (mi/ft)	Map Key
SANTA CLARA POLICE STATION	501 EL CAMINO REAL SANTA CLARA CA 95050	N	0.38 / 1,989.18	33
OWENS ILLINOIS GLASS CO.	1185 CAMPBELL AVENUE SANTA CLARA CA 95050	E	0.39 / 2,085.10	37

DEED - Deed Restrictions and Land Use Restrictions

A search of the DEED database, dated Oct 20, 2021 has found that there are 1 DEED site(s) within approximately 0.50 miles of the project property.

Lower Elevation	Address	Direction	Distance (mi/ft)	Map Key
BART System Silicon Valley Berryessa Extension Project	VARIOUS LOCATIONS ALONG A 16.3 MILE LINE, BETWEEN MILPITAS AND SANTA CLARA VARIOUS CA	ENE	0.48 / 2,528.68	53

VCP - Voluntary Cleanup Program

A search of the VCP database, dated Jan 6, 2022 has found that there are 2 VCP site(s) within approximately 0.50 miles of the project property.

Lower Elevation	Address	Direction	Distance (mi/ft)	Map Key
CUSTOM FOOD MACHINERY	1180 - 1184 CAMPBELL AVENUE SAN JOSE CA 95126	ENE	0.43 / 2,276.24	41

Lower Elevation	Address	Direction	Distance (mi/ft)	Map Key
	***Estor/EPA ID | Cleanup Status**: 43200021 | CERTIFIED / OPERATION & MAINTENANCE AS OF 3/26/2009*			
BLUE'S ROOFING COMPANY	1181 CAMPBELL AVENUE SAN JOSE CA 95126	E	0.45 / 2,390.68	46
	***Estor/EPA ID | Cleanup Status**: 70000013 | NO FURTHER ACTION AS OF 10/19/2007*			

CLEANUP SITES - GeoTracker Cleanup Program Sites

A search of the CLEANUP SITES database, dated Oct 20, 2021 has found that there are 5 CLEANUP SITES site(s) within approximately 0.50 miles of the project property.

Equal/Higher Elevation	Address	Direction	Distance (mi/ft)	Map Key
SANTA CLARA UNIVERSITY NEW LAW BUILDING	500 EL CAMINO REAL SANTA CLARA CA 95050	NW	0.28 / 1,489.70	27
	***Status | Site Facility Type**: COMPLETED - CASE CLOSED | CLEANUP PROGRAM SITE*			
FORMER NELSON CLEANERS	53 WASHINGTON STREET SANTA CLARA CA 95050	S	0.48 / 2,522.52	51
	***Status | Site Facility Type**: OPEN - SITE ASSESSMENT | CLEANUP PROGRAM SITE*			

Lower Elevation	Address	Direction	Distance (mi/ft)	Map Key
MISSION TOWN CENTER	575 - 675 BENTON STREET SANTA CLARA CA 95050	NNW	0.46 / 2,435.94	48
	***Status | Site Facility Type**: OPEN - REMEDIATION | CLEANUP PROGRAM SITE*			
BART SYSTEM SILICON VALLEY BERRYESSA EXTENSION PROJECT	VARIOUS LOCATIONS ALONG A 16.3 MILE LINE, BETWEEN MILPITAS AND SANTA CLARA VARIOUS CA	ENE	0.48 / 2,528.68	53
	***Status | Site Facility Type**: OPEN - REMEDIATION | CLEANUP PROGRAM SITE*			
CAMPBELL AVE ASSOCIATES	1166 CAMPBELL AVE SAN JOSE CA 95126	E	0.50 / 2,621.74	60
	***Status | Site Facility Type**: COMPLETED - CASE CLOSED | CLEANUP PROGRAM SITE*			

County

HSOL SANTACLARA - Santa Clara County - Historic Solvent Case Listing

A search of the HSOL SANTACLARA database, dated Aug 22, 2016 has found that there are 2 HSOL SANTACLARA site(s) within approximately 0.50 miles of the project property.

Equal/Higher Elevation	Address	Direction	Distance (mi/ft)	Map Key
Summerhill Development	2655 Park Ave CA	SSE	0.18 / 970.97	14
Santa Clara University	500 El Camino Real CA	WNW	0.23 / 1,189.65	19

LOP SANTACLARA - Santa Clara County - Local Oversight Program Listing

A search of the LOP SANTACLARA database, dated Jun 14, 2017 has found that there are 24 LOP SANTACLARA site(s) within approximately 0.50 miles of the project property.

Equal/Higher Elevation	Address	Direction	Distance (mi/ft)	Map Key
Santa Clara University	2795 The Alameda Santa Clara CA	NW	0.07 / 350.74	5
	***SCVWD ID | Closure Date**: 07S1W02Q01f | 11/29/1999*			
Musso Property	2491 The Alameda Santa Clara CA	ESE	0.14 / 764.37	11
	***SCVWD ID | Closure Date**: 07S1W11A02f | 4/24/1999*			
Santa Clara University	500 El Camino Real Santa Clara CA	WNW	0.23 / 1,189.65	19
	***SCVWD ID | Closure Date**: 07S1W02R01f | 6/29/2005*			
Exxon #7-0960	36 Washington St Santa Clara CA	S	0.50 / 2,621.40	59
	***SCVWD ID | Closure Date**: 07S1W11G02f | 5/17/2000*			

Lower Elevation	Address	Direction	Distance (mi/ft)	Map Key
Unocal #0715	2665 The Alameda Santa Clara CA	NW	0.00 / 0.00	1
	***SCVWD ID | Closure Date**: 07S1W02Q02f |*			
Stuft Pizza	700 Bellomy St Santa Clara CA	WNW	0.02 / 90.48	3
	***SCVWD ID | Closure Date**: 07S1W02Q03f | 6/26/2002*			
Zycon Corporation Property	390 Bellomy St San Jose CA	WNW	0.02 / 90.48	3
	***SCVWD ID | Closure Date**: 07S1W01M01f | 6/19/1995*			
Gasco 007	2391 The Alameda Santa Clara CA	ESE	0.18 / 960.56	13
	***SCVWD ID | Closure Date**: 07S1W11A01f | 1/27/1999*			
Highway 82 Segment 5	2245 The Alameda Santa Clara CA	ESE	0.24 / 1,292.78	22
	***SCVWD ID | Closure Date**: 07S1W11A03f | 9/30/2008*			
Mayfair Packing Plant #4	475 El Camino Real Ave Santa Clara CA	NNE	0.34 / 1,770.23	30
	***SCVWD ID | Closure Date**: 07S1W02J03f | 6/10/2004*			
Santa Clara University	455 El Camino Real Santa Clara CA	NE	0.35 / 1,864.19	32
	***SCVWD ID | Closure Date**: 07S1W02J04f | 4/3/2003*			
Santa Clara University	455 El Camino Real Santa Clara CA	NE	0.35 / 1,864.19	32

Lower Elevation	Address	Direction	Distance (mi/ft)	Map Key
	***SCVWD ID | Closure Date**: 07S1W02J01f | 10/16/1996*			
Santa Clara University Parking Garage	3205 The Alameda Santa Clara CA	NNW	0.38 / 1,990.25	34
	***SCVWD ID | Closure Date**: 07S1W02K03f | 05/20/2014*			
Old Simas Service Station	3290 The Alameda Santa Clara CA	NNW	0.41 / 2,171.34	38
	***SCVWD ID | Closure Date**: 07S1W02K01f | 10/23/2000*			
Santa Clara Un Property	3290 The Alameda Santa Clara CA	NNW	0.41 / 2,171.34	38
	***SCVWD ID | Closure Date**: 07S1W02K02f | 04/29/2010*			
Mayfair Packing-Site #2	475 El Camino Real Santa Clara CA	NNE	0.41 / 2,182.63	39
	***SCVWD ID | Closure Date**: 07S1W02J02f | 9/12/1991*			
T.W. Smith	1200 Campbell Ave San Jose CA	ENE	0.42 / 2,195.83	40
	***SCVWD ID | Closure Date**: 07S1W01N01f | 12/29/1995*			
T.W. Smith	1200 Campbell Ave San Jose CA	ENE	0.42 / 2,195.83	40
	***SCVWD ID | Closure Date**: 07S1W01M02f | 4/16/2001*			
Guerrera's Automotive	3305 The Alameda Santa Clara CA	NW	0.44 / 2,342.17	43
	***SCVWD ID | Closure Date**: 07S1W02L01f | 3/2/2000*			
Kumar Property	2106 The Alameda San Jose CA	ESE	0.48 / 2,522.84	52
	***SCVWD ID | Closure Date**: 07S1W12D01f | 12/3/2004*			
Paragon Mechanical Inc.	3390 The Alameda Santa Clara CA	NNW	0.48 / 2,554.32	55
	***SCVWD ID | Closure Date**: 07S1W02G02f | 8/4/2000*			
Joe Amaral Mechanical	3390 The Alameda Santa Clara CA	NNW	0.48 / 2,554.32	55
	***SCVWD ID | Closure Date**: 07S1W02G01f | 10/31/1995*			
Custom Food Machinery	1180 Campbell Ave San Jose CA	E	0.49 / 2,563.82	56
	***SCVWD ID | Closure Date**: 07S1W01P06f | 8/13/1992*			
Blue's Roofing	1181 Campbell Ave San Jose CA	E	0.49 / 2,586.66	57
	***SCVWD ID | Closure Date**: 07S1W01N02f | 5/14/2004*			

Non Standard

Federal

FINDS/FRS - Facility Registry Service/Facility Index

A search of the FINDS/FRS database, dated Nov 2, 2020 has found that there are 4 FINDS/FRS site(s) within approximately 0.02 miles of the project property.

Lower Elevation	Address	Direction	Distance (mi/ft)	Map Key
FORMER UNOCAL #715	2665 THE ALAMEDA AT PARK SANTA CLARA CA 95050 ***Registry ID**: 110066635074*	NW	0.00 / 0.00	1
UNOCAL #0715	2665 THE ALAMEDA SANTA CLARA CA 95050 ***Registry ID**: 110065431161*	NW	0.00 / 0.00	1
STUFT PIZZA	700 BELLOMY ST SANTA CLARA CA 95050 ***Registry ID**: 110066327861*	WNW	0.02 / 90.48	3
ZYCON CORPORATION PROPERTY	390 BELLOMY ST SAN JOSE CA 95101 ***Registry ID**: 110066751367*	WNW	0.02 / 90.48	3

FUDS - Formerly Used Defense Sites

A search of the FUDS database, dated May 26, 2021 has found that there are 1 FUDS site(s) within approximately 1.00 miles of the project property.

Lower Elevation	Address	Direction	Distance (mi/ft)	Map Key
FMC Corporation	SAN JOSE CA ***FUDS Property No**: J09CA1123*	ENE	0.70 / 3,710.64	66

MRDS - Mineral Resource Data System

A search of the MRDS database, dated Mar 15, 2006 has found that there are 2 MRDS site(s) within approximately 1.00 miles of the project property.

Equal/Higher Elevation	Address	Direction	Distance (mi/ft)	Map Key
HUBBLE SAND AND GRAVEL	SANTA CLARA COUNTY SANTA CLARA CA 95050 ***Dep ID**: 10116582*	SSW	0.20 / 1,071.34	16
HUBBLE QUARRY AND MILL	SANTA CLARA COUNTY SANTA CLARA CA 95050 ***Dep ID**: 10189377*	W	0.50 / 2,624.40	61

ALT FUELS - Alternative Fueling Stations

A search of the ALT FUELS database, dated Dec 21, 2021 has found that there are 6 ALT FUELS site(s) within approximately 0.25 miles of the project property.

Equal/Higher Elevation	Address	Direction	Distance (mi/ft)	Map Key
SANTA CLARA U. CAMPISI GW OLD	500 El Camino Real Cowell Service Road Santa Clara CA 95053 ***ID**: 196194*	WNW	0.23 / 1,189.65	19
SANTA CLARA U. CAMPISI GW 2	500 El Camino Real Cowell Service Road Santa Clara CA 95053 ***ID**: 196199*	WNW	0.23 / 1,189.65	19
SANTA CLARA U. VARSI LOT #1	601-699 Lafayette St Santa Clara CA 95050 ***ID**: 196204*	WNW	0.23 / 1,230.08	20
SANTA CLARA U. VARSI LOT #2	601-699 Lafayette St Santa Clara CA 95050 ***ID**: 196200*	WNW	0.23 / 1,230.08	20

Lower Elevation	Address	Direction	Distance (mi/ft)	Map Key
SANTA CLARA U. LOYOLA HALL LT3	425 El Camino Real Santa Clara CA 95050 ***ID**: 179429*	E	0.21 / 1,109.23	17
SANTA CLARA U. LOYOLA HALL LT1	425 El Camino Real Santa Clara CA 95050 ***ID**: 160868*	E	0.21 / 1,109.23	17

State

INSP COMP ENF - EnviroStor Inspection, Compliance, and Enforcement

A search of the INSP COMP ENF database, dated Apr 29, 2021 has found that there are 2 INSP COMP ENF site(s) within approximately 1.00 miles of the project property.

Lower Elevation	Address	Direction	Distance (mi/ft)	Map Key
FMC CORPORATION	1125 COLEMAN AVENUE SAN JOSE CA 95103	NE	0.72 / 3,795.50	67
FORMER ECS 705 REED ST	705 REED ST SANTA CLARA CA 95050	NNW	0.97 / 5,135.44	75

HAZNET - Hazardous Waste Manifest Data

A search of the HAZNET database, dated Oct 24, 2016 has found that there are 10 HAZNET site(s) within approximately 0.02 miles of the project property.

Equal/Higher Elevation	Address	Direction	Distance (mi/ft)	Map Key
1X LEPERA, LOUIS	2939 PARK AVE SANTA CLARA CA 950500000	SSW	0.01 / 56.53	2

Equal/Higher Elevation	Address	Direction	Distance (mi/ft)	Map Key
1X MR LAPERA	2939 PARK SANTA CLARA CA 950500000	SSW	0.01 / 56.53	2
1X MR LAPERA	2935 PARK AVE SANTA CLARA CA 950500000	SSW	0.01 / 56.53	2
1X MR LAPERA	2937 PARK SANTA CLARA CA 950500000	SSW	0.01 / 56.53	2

Lower Elevation	Address	Direction	Distance (mi/ft)	Map Key
UNOCAL SERVICE STATION #0715	2665 ALAMEDA THE SANTA CLARA CA 950500000	NW	0.00 / 0.00	1
1X UNIVERSITY UNOCAL	2665 THE ALAMEDA SANTA CLARA CA 950500000	NW	0.00 / 0.00	1
UNIVERSITY UNOCAL	2665 THE ALAMEDA SANTA CLARA CA 950500000	NW	0.00 / 0.00	1
MARK BACH REALTY	700 BELLAMY SANTA CLARA CA 950500000	WNW	0.02 / 90.48	3
1X MARKET WHOLESALE GROCERIES	390 BELLOMY STREET SANTA CLARA CA 950500000	WNW	0.02 / 90.48	3
1X SOBRATO DEV CO	390 BELLOMY ST SAN JOSE CA 000000000	WNW	0.02 / 90.48	3

HIST MANIFEST - Historical Hazardous Waste Manifest Data

A search of the HIST MANIFEST database, dated Dec 31, 1992 has found that there are 3 HIST MANIFEST site(s) within approximately 0.02 miles of the project property.

Lower Elevation	Address	Direction	Distance (mi/ft)	Map Key
	2665 THE ALAMEDA SANTA CLARA CA 950500000	NW	0.00 / 0.00	1
	2665 ALAMEDA THE SANTA CLARA CA 950500000	NW	0.00 / 0.00	1

Lower Elevation	Address	Direction	Distance (mi/ft)	Map Key
	390 BELLOMY STREET SANTA CLARA CA 950500000	WNW	0.02 / 90.48	3

CERS HAZ - California Environmental Reporting System (CERS) Hazardous Waste Sites

A search of the CERS HAZ database, dated Dec 8, 2021 has found that there are 3 CERS HAZ site(s) within approximately 0.12 miles of the project property.

Equal/Higher Elevation	Address	Direction	Distance (mi/ft)	Map Key
TACO BELL	2555 THE ALAMEDA SANTA CLARA CA 95050	ESE	0.09 / 492.10	7

Lower Elevation	Address	Direction	Distance (mi/ft)	Map Key
Pizza My Heart	700 BELLOMY ST SANTA CLARA CA 95050	WNW	0.02 / 90.48	3
Safeway 0763	2605 THE ALAMEDA SANTA CLARA CA 95050	SE	0.07 / 354.91	6

DELISTED HAZ - Delisted Environmental Reporting System (CERS) Hazardous Waste Sites

A search of the DELISTED HAZ database, dated Nov 29, 2018 has found that there are 2 DELISTED HAZ site(s) within approximately 0.50 miles of the project property.

Lower Elevation	Address	Direction	Distance (mi/ft)	Map Key
REILING AUTOMOTIVE SERVICE	3340 THE ALAMEDA SANTA CLARA CA 95050	NNW	0.46 / 2,412.25	47
ZAZZLE.COM INC	1185 CAMPBELL AV SAN JOSE CA 95126	E	0.47 / 2,490.31	49

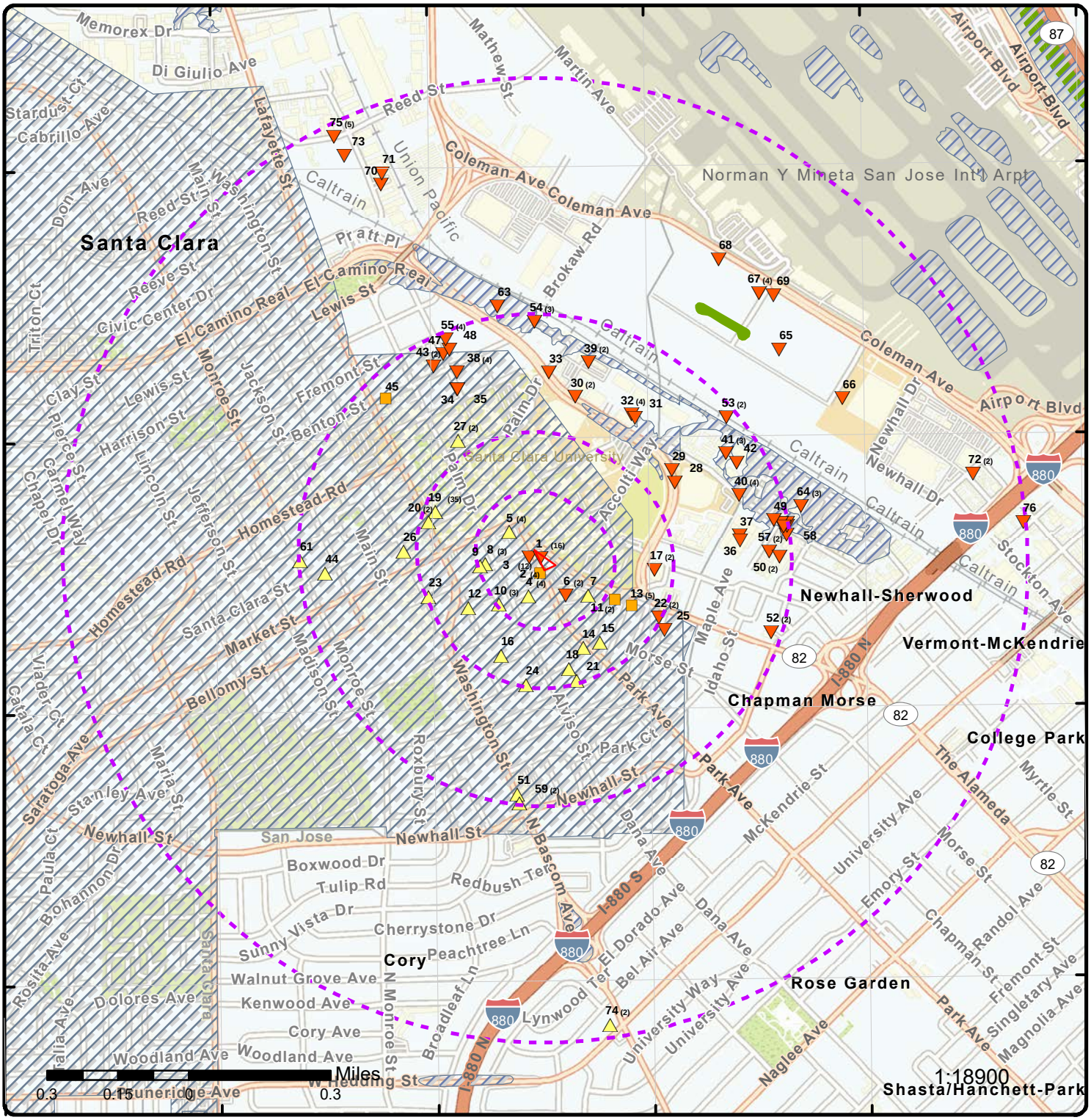

Map: 1.0 Mile Radius

Order Number: 22022400175

Address: Kapital Partners, LLC - 2655 The Alameda, Santa Clara, CA, Santa Clara, CA

Project Property
Buffer Outline
Eris Sites with Higher Elevation
Eris Sites with Same Elevation
Eris Sites with Lower Elevation
Eris Sites with Unknown Elevation
Eris Areas with Higher Elevation
Eris Areas with Same Elevation
Eris Areas with Lower Elevation
Eris Areas with Unknown Elevation
Freeways; Highways
Traffic Circle; Ramp
Major & Minor Arterial
Traffic Circle; Ramp
Local Road
Rail
State
Country
National Priority List Sites
National Wetland
Indian Reserve Land
Historic Fill
100 Year Flood Zone
500 Year Flood Zone
FWS Special Designation Areas
Plume

Source: © 2021 ESRI StreetMap Premium

© ERIS Information Inc.

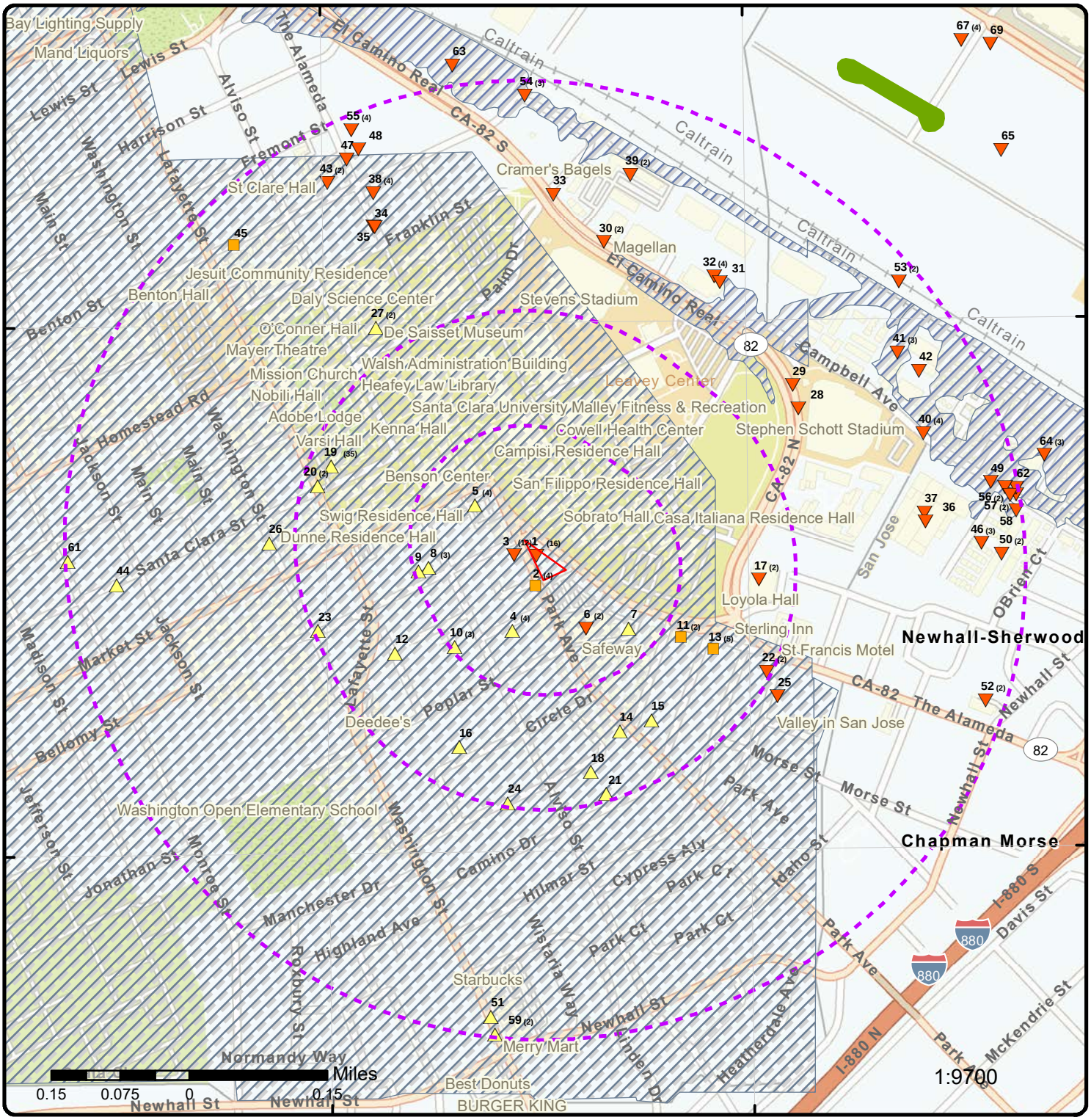

Map: 0.5 Mile Radius

Order Number: 22022400175

Address: Kapital Partners, LLC - 2655 The Alameda, Santa Clara, CA, Santa Clara, CA

Project Property
Buffer Outline
Eris Sites with Higher Elevation
Eris Sites with Same Elevation
Eris Sites with Lower Elevation
Eris Sites with Unknown Elevation
Eris Areas with Higher Elevation
Eris Areas with Same Elevation
Eris Areas with Lower Elevation
Eris Areas with Unknown Elevation
Freeways; Highways
Traffic Circle; Ramp
Major & Minor Arterial
Traffic Circle; Ramp
Local Road
Rail
State
Country
National Priority List Sites
National Wetland
Indian Reserve Land
Historic Fill
100 Year Flood Zone
500 Year Flood Zone
FWS Special Designation Areas
Plume

Source: © 2021 ESRI StreetMap Premium

© ERIS Information Inc.

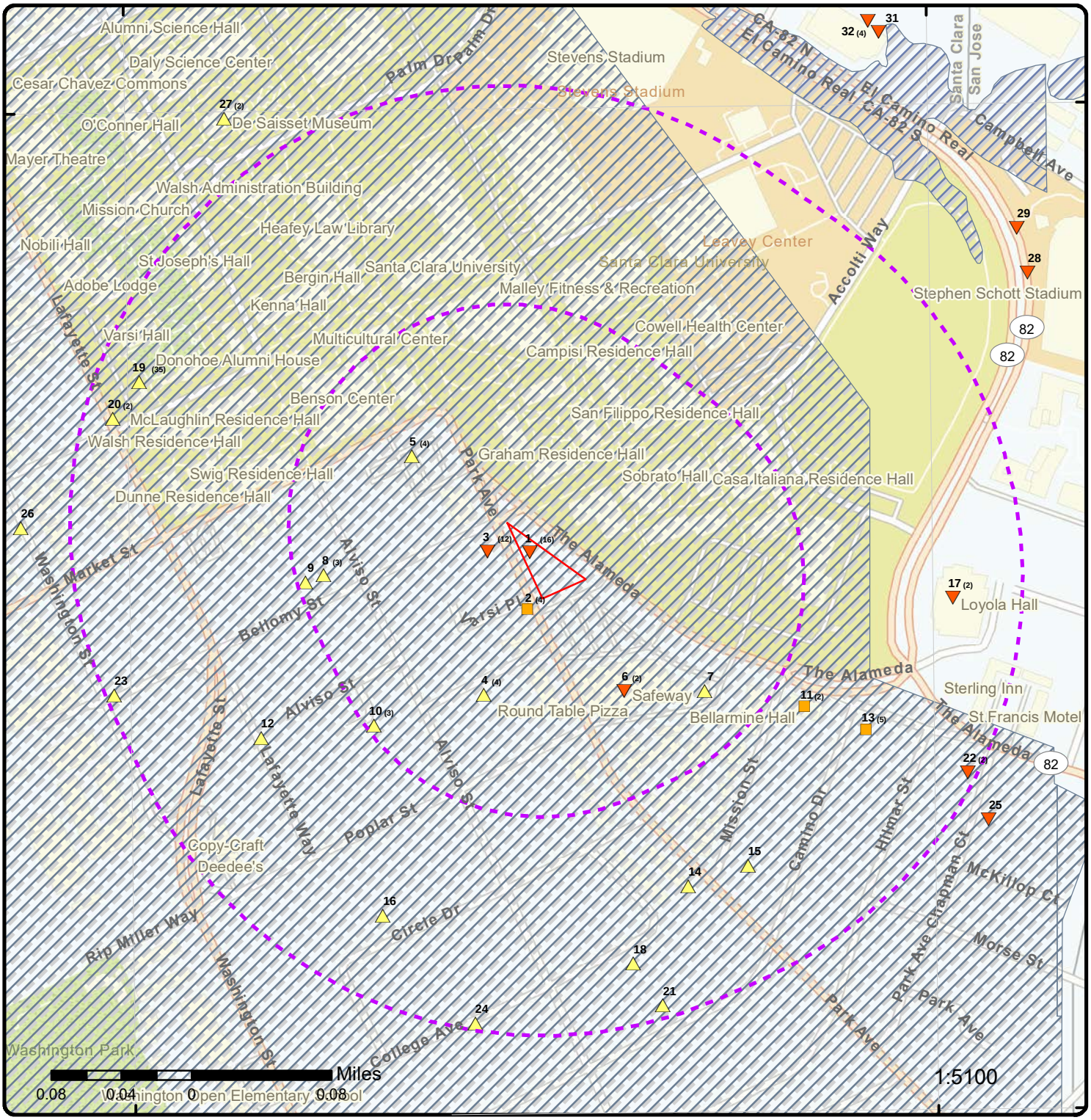

Map: 0.25 Mile Radius

Order Number: 22022400175

Address: Kapital Partners, LLC - 2655 The Alameda, Santa Clara, CA, Santa Clara, CA

Project Property
Buffer Outline
Eris Sites with Higher Elevation
Eris Sites with Same Elevation
Eris Sites with Lower Elevation
Eris Sites with Unknown Elevation
Eris Areas with Higher Elevation
Eris Areas with Same Elevation
Eris Areas with Lower Elevation
Eris Areas with Unknown Elevation
Freeways; Highways
Traffic Circle; Ramp
Major & Minor Arterial
Traffic Circle; Ramp
Local Road
Rail
State
Country
National Priority List Sites
National Wetland
Indian Reserve Land
Historic Fill
100 Year Flood Zone
500 Year Flood Zone
FWS Special Designation Areas
Plume

Source: © 2021 ESRI StreetMap Premium

© ERIS Information Inc.



Order Number: 22022400175

Aerial **Year: 2019**

Address: Kapital Partners, LLC - 2655 The Alameda, Santa Clara, CA, Santa Clara

© ERIS Information Inc.

Source: ESRI World Imagery

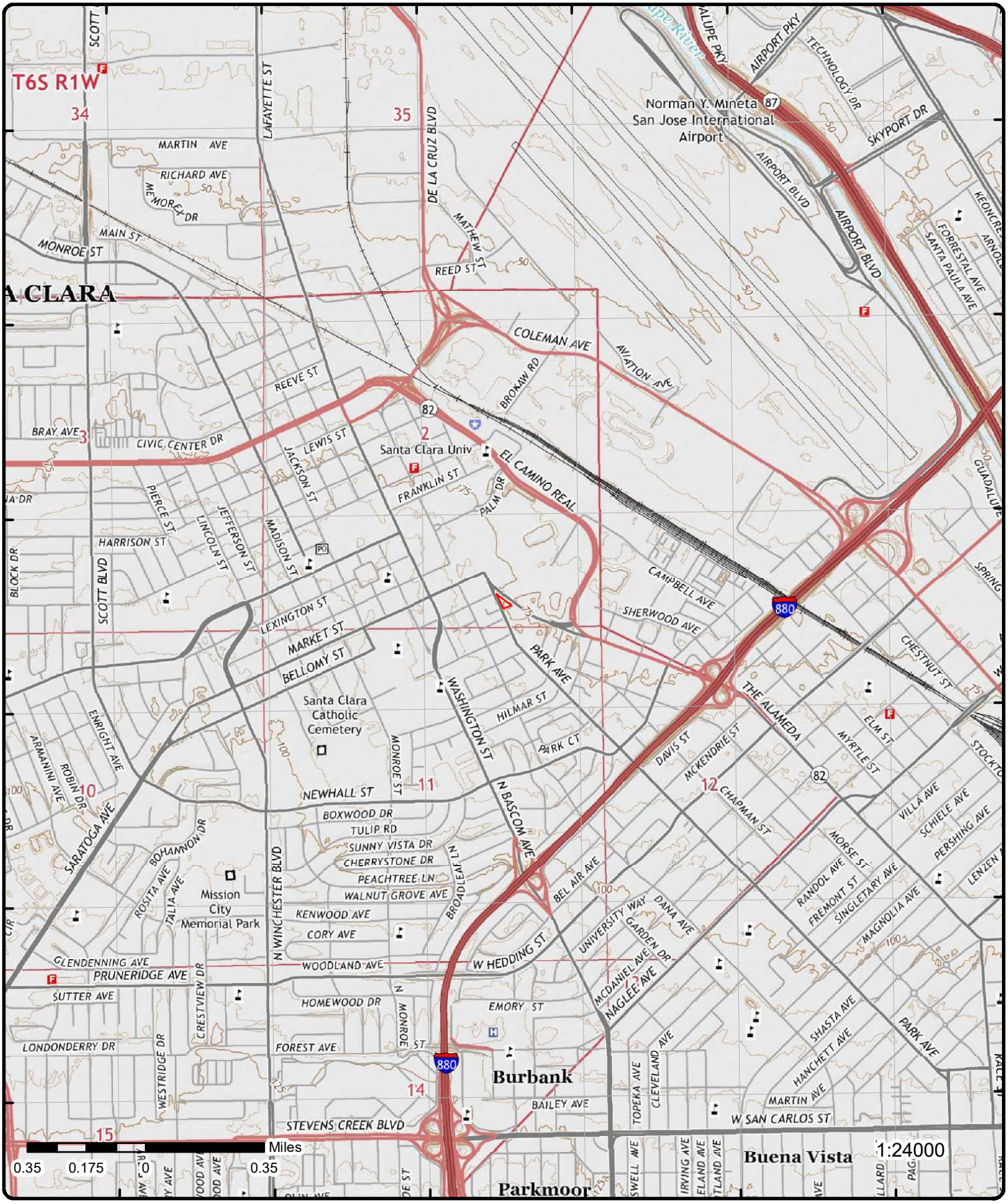

Topographic Map

Year: 2015

Order Number: 22022400175

Address: Kapital Partners, LLC - 2655 The Alameda, Santa Clara, CA, CA

Quadrangle(s): San Jose West, CA; Milpitas, CA

Source: USGS Topographic Map

© ERIS Information Inc.

Detail Report

Map Key	Number of Records	Direction	Distance (mi/ft)	Elev/Diff (ft)	Site	DB
1	1 of 16	NW	0.00 / 0.00	74.42 / -1	Unocal #0715 2665 The Alameda Santa Clara CA	LOP SANTACLARA

SCVWD ID: 07S1W02Q02f
Closure Date:
Link: http://lustop.sccgov.org/files/07S1W02Q02f/

Map Key	Number of Records	Direction	Distance (mi/ft)	Elev/Diff (ft)	Site	DB
1	2 of 16	NW	0.00 / 0.00	74.42 / -1	UNOCAL #0715 2665 THE ALAMEDA SANTA CLARA CA 95050	LUST

Global ID: T0608501511
Status: OPEN - REMEDIATION
Status Date:
Case Type: LUST CLEANUP SITE
County: SANTA CLARA
Latitude:
Longitude:
Date Source: LUST Cleanup Sites & Military UST Site from GeoTracker Project Search Results Export; LUST Cleanup Sites & Military UST Site from GeoTracker Cleanup Sites Data Download

LUST Cleanup Sites from GeoTracker Cleanup Sites Data Download - Facilities Detail

RB Case No: 21-036
Local Case No: 07S1W02Q02f
Begin Date: 6/10/1988
Lead Agency: SANTA CLARA COUNTY LOP
Local Agency: SANTA CLARA COUNTY LOP
CUF Case: YES
Potential COC: Gasoline
How Discovered: UST System Modification
Stop Method: Repair Product Piping
Stop Description:
Case Worker: GOR
File Location: All Files are on GeoTracker or in the Local Agency Database

Potential Media of Concern: Other Groundwater (uses other than drinking water)
How Discovered Description:
Calwater Watershed Name: Santa Clara - Palo Alto (205.50)
DWR GW Subbasin Name: Santa Clara Valley - Santa Clara (2-009.02)
Disadvantaged Community:
Calenviroscreen Score: 56-60%
Site History:

1988 – In May, a leak was found during piping modification work. It is stated that the leak appeared to be old. A soil sample was collected and reported to contain 48 parts per million (ppm) Total Petroleum Hydrocarbons as Gasoline (TPHg), 1,400 ppm TPH as Diesel (TPHd), and 0.3 ppm Toluene. A report of this sampling was not found in the file. 1991 – In June, 4 groundwater monitoring wells (U1 through U4) were installed to depths of 60-65 feet below the ground surface (ft bgs). 17 soil samples were collected and reported to contain maximum concentrations of 4,400 ppm TPHg, 4.1 ppm TPHd, 21 ppm Benzene, 95 ppm Toluene, 40 ppm Ethylbenzene, and 160 ppm Xylenes. Periodic sampling of the monitoring wells began at this time. At this time, the report stated that this gas station has been in operation for approximately 45 years. 1992 – In February, 5 monitoring wells (U5 through U9) were installed to 40 ft bgs on and offsite. 17 soil samples were collected and reported to have low to non-detectable concentrations of the Constituents of Concern (COCs). The new wells were incorporated into the monitoring program. In February, well U1 was reported to have measurable Free Product (FP) on the groundwater. In August, 19 groundwater wells (U10 through U18) and 1 soil vapor extraction well (UV1) were installed to maximum depths of 40 ft bgs. The soil vapor well was completed to 30 ft bgs. 48 soil samples were collected and reported to contain maximum concentrations of 5,400 ppm TPHg, 71 ppm Benzene, 280 ppm Toluene, 77 ppm Ethylbenzene, and 400 ppm Xylenes for samples collected from well U13 located near the USTs and along the piping. In October, a soil vapor extraction (SVE) test was conducted onsite. Additionally, an air sparge test was also conducted at this time. 1993 – In May, 4 underground storage tanks (USTs) and associated piping and dispensers were removed from the site. The service station was demolished following UST removal. During station demolition, another unknown 100-gallon UST was found near the station building and removed. Also removed was a concrete oil/water separator. 6 soil samples were collected from the fuel UST excavation from depths of 14-14.5 ft bgs. These samples were reported to have maximum concentrations of 1,800 ppm TPHg, 5.9 ppm Benzene, 2.1 ppm Toluene, 3.3 ppm Ethylbenzene, 2.5 ppm Xylenes and 95 ppm TPH as Oil (TPHo). 10 soil samples were collected along the piping from 3-6.5 ft bgs. And were reported to contain maximum concentrations of 5,300 ppm TPHG, 0.27 ppm Benzene, 39 ppm Toluene, 78 ppm Ethylbenzene, 710 ppm Xylenes and 57 ppm TPHo. 1 soil sample was collected from 8.5 ft bgs beneath the waste oil UST and reported to contain 15 ppm TPHg,19, ppm Toluene, 0.08 ppm Xylenes, 5 ppm TPHo, 120 ppm Total Oil and Grease (TOG), 59 ppm Acetone, and 6 ppm Tetrachloroethene (PCE). 1 soil sample was collected from 6 ft bgs beneath the oil/water

separator and was not reported to have concentrations of the COCs present above the laboratory reporting limits. 1 soil sample was collected from 5 ft bgs beneath the unknown UST and reported to contain 260 ppm TPHg, 0.35 ppm Toluene, 1.8 ppm Ethylbenzene, 480 ppm Xylenes, 7,200 ppm TPHo, 15,000 TOG, 380 ppm Acetone, and 520 ppm Naphthalene. Soil was excavated and 2 additional samples were collected from 10.5 ft bgs. These deeper samples were reported to have maximum concentrations of 46 ppm TPHg, 0.43 ppm Benzene, 0.42 ppm Toluene, 0.27 ppm Ethylbenzene, 1.5 ppm Xylenes, 1,100 ppm TPHo, and 1,000 ppm TOG. The analysis of the deeper samples did not include Volatile Organic Compounds (VOCs). Approximately 532 cubic yards of soil were removed from the site in association with the UST removals. Prior to backfilling the fuel UST excavation, perforated horizontal PVC piping was placed within the excavation with vertical risers exposed at the ground surface. In December, wells U12, U13, U14 and U18 were reported tohave FP present on the groundwater. 1995 – In June, groundwater extraction operations began at the site and continued through December 1997. It is estimated that 924,481 gallons of groundwater were treated and 227 pounds of TPH and 46 pounds of Benzene were removed. In October, a SVE system began operations at the site and continued through March 1998. It is estimated that the SVE removed 762 pounds of TPH and 6.1 pounds of Benzene. 1996 – It is noted during the June groundwater sampling event that ORC socks were in wells U8, U9 and U17. The socks were mentioned in the groundwater monitoring reports until the December 1997 sampling event where there was no mention of socks. In November, 5 shallow soil vapor extraction wells (UV2 through UV6) were installed due to rising groundwater across the site. 15 soil samples were collected and reported to have maximum concentrations of 860 ppm TPHg, 4.8 ppm Benzene, 2.1 ppm Toluene, 2 ppm Ethylbenzene, 8.1 ppm Xylenes, and 150 ppm TPH as Diesel (TPHd). 1998 – In September, air sparging was started onsite through August 2001. 2001 – A Corrective Action Plan (CAP) was prepared. In the CAP it is stated that groundwater across the site has risen approximately 13 feet over the last 7 years. It also states that there is a groundwater ridge running east-west across the site. The CAP recommended the use of air sparge with SVE to remediate the site. A subsequent review of the CAP by another consultant recommended ozone sparge to remediate the site. 2002 – In November, 4 ozone sparge wells (SP1 through SP4) were installed to depths of 42-62 ft bgs. Well U19 was installed near well U1 and screened from 57-62 ft bgs. This well was installed to assess whether well U1 was acting as a conduit for FP movement up the soil column. Soils encountered in U19 were a continuous sequence of clays, which was not consistent with the interbedded soils encountered in previous investigations. The lack of FP and similar dissolved hydrocarbon concentrations in well U19 suggests that the accumulation of FP in well U1 is not due to high dissolved hydrocarbon concentrations in the lower plume. 6 soil samples were collected from U19 and the reporting limit for most sample was raised significantly. The maximum detections reported were 850,000 ppm TPHg, 20,000 ppm Ethylbenzene, 53,000 ppm Xylenes, and 0.054 ppm Methyl tert-Butyl Ether (MtBE). 2003 – In February, an ozone injection system was started onsite and operated through October 2006. 2004 – In May, a resistivity and induced polarization survey was completed at the site. The survey was conducted to see if this method could identify areas of contamination. 2008 – In October, wells U2 and U5 were destroyed due to a long history of low or non-detectable concentrations of COCs. Well UV4 was destroyed due to an obstruction. And wells U6, U9 and U16 were destroyed due to their location in the public right-of-way.

LUST Cleanup Sites from GeoTracker Cleanup Sites Data Download - Regulatory Activity

Action Type: RESPONSE
Date : 4/30/2022
Action: Monitoring Report - Semi-Annually

Action Type: RESPONSE
Date : 10/30/2021
Action: Monitoring Report - Semi-Annually

Action Type: ENFORCEMENT
Date : 6/16/2021
Action: Staff Letter

Action Type: ENFORCEMENT
Date : 6/15/2021
Action: Staff Letter

Action Type: RESPONSE
Date : 5/30/2021
Action: Monitoring Report - Semi-Annually

Action Type: RESPONSE
Date : 10/30/2020
Action: Monitoring Report - Semi-Annually

Action Type: ENFORCEMENT
Date : 6/2/2020
Action: Clean Up Fund - Case Closure Review Summary Report (RSR)

Action Type: ENFORCEMENT
Date : 5/29/2020
Action: Staff Letter

Action Type: RESPONSE
Date : 5/6/2020
Action: Request for Closure - Regulator Responded

Action Type: ENFORCEMENT
Date : 1/6/2020
Action: Clean Up Fund - Case Closure Review Summary Report (RSR)

Action Type: RESPONSE
Date : 10/30/2019
Action: Monitoring Report - Semi-Annually

Action Type: RESPONSE
Date : 4/30/2019
Action: Monitoring Report - Semi-Annually

Action Type: ENFORCEMENT
Date : 1/4/2019
Action: Staff Letter

Action Type: RESPONSE
Date : 11/30/2017
Action: Monitoring Report - Semi-Annually

Action Type: RESPONSE
Date : 10/30/2017
Action: Monitoring Report - Semi-Annually

Action Type: ENFORCEMENT
Date : 10/3/2017
Action: Staff Letter

Action Type: ENFORCEMENT
Date : 6/16/2017
Action: Staff Letter

Action Type: RESPONSE
Date : 11/30/2016
Action: Monitoring Report - Semi-Annually

Action Type: ENFORCEMENT
Date : 11/22/2016
Action: Staff Letter

Action Type: ENFORCEMENT
Date : 10/25/2016
Action: Staff Letter

Action Type: RESPONSE
Date : 9/30/2016
Action: Remedial Progress Report

Action Type: ENFORCEMENT
Date : 6/6/2016
Action: Staff Letter

Action Type: RESPONSE
Date : 4/30/2016
Action: Monitoring Report - Semi-Annually

Action Type: RESPONSE
Date : 12/30/2015
Action: Soil Vapor Intrusion Investigation Report

Action Type: RESPONSE
Date : 11/25/2015
Action: Correspondence

Action Type: RESPONSE
Date : 11/13/2015
Action: Remedial Progress Report

Action Type: RESPONSE

Date : 10/30/2015
Action: Monitoring Report - Semi-Annually

Action Type: ENFORCEMENT
Date : 9/4/2015
Action: Meeting

Action Type: ENFORCEMENT
Date : 8/27/2015
Action: Staff Letter

Action Type: ENFORCEMENT
Date : 5/15/2015
Action: Staff Letter

Action Type: RESPONSE
Date : 5/11/2015
Action: Pilot Study / Treatability Workplan - Regulator Responded

Action Type: RESPONSE
Date : 4/30/2015
Action: Monitoring Report - Semi-Annually

Action Type: ENFORCEMENT
Date : 4/29/2015
Action: Staff Letter

Action Type: RESPONSE
Date : 4/21/2015
Action: Correspondence

Action Type: ENFORCEMENT
Date : 3/16/2015
Action: Staff Letter

Action Type: ENFORCEMENT
Date : 2/23/2015
Action: Staff Letter

Action Type: RESPONSE
Date : 1/30/2015
Action: CAP/RAP - Other Report

Action Type: ENFORCEMENT
Date : 12/29/2014
Action: Staff Letter

Action Type: RESPONSE
Date : 12/12/2014
Action: CAP/RAP - Other Report - Regulator Responded

Action Type: ENFORCEMENT
Date : 12/11/2014
Action: Verbal Communication

Action Type: RESPONSE
Date : 10/30/2014
Action: Monitoring Report - Semi-Annually

Action Type: ENFORCEMENT
Date : 9/11/2014
Action: Staff Letter

Action Type: ENFORCEMENT
Date : 9/4/2014
Action: Staff Letter

Action Type: RESPONSE
Date : 8/15/2014

Action: Soil and Water Investigation Report

Action Type: RESPONSE
Date : 5/19/2014
Action: Correspondence - Regulator Responded

Action Type: RESPONSE
Date : 4/30/2014
Action: Monitoring Report - Semi-Annually

Action Type: ENFORCEMENT
Date : 4/15/2014
Action: Staff Letter

Action Type: RESPONSE
Date : 10/30/2013
Action: Monitoring Report - Semi-Annually

Action Type: ENFORCEMENT
Date : 9/20/2013
Action: Staff Letter

Action Type: ENFORCEMENT
Date : 6/4/2013
Action: Staff Letter

Action Type: RESPONSE
Date : 4/30/2013
Action: Monitoring Report - Semi-Annually

Action Type: ENFORCEMENT
Date : 4/9/2013
Action: Staff Letter

Action Type: RESPONSE
Date : 3/29/2013
Action: Other Report / Document - Regulator Responded

Action Type: ENFORCEMENT
Date : 2/20/2013
Action: Staff Letter

Action Type: RESPONSE
Date : 10/30/2012
Action: Monitoring Report - Semi-Annually

Action Type: ENFORCEMENT
Date : 9/14/2012
Action: Staff Letter

Action Type: RESPONSE
Date : 8/31/2012
Action: Well Installation Workplan - Regulator Responded

Action Type: ENFORCEMENT
Date : 7/26/2012
Action: Staff Letter

Action Type: ENFORCEMENT
Date : 6/6/2012
Action: Staff Letter

Action Type: RESPONSE
Date : 5/31/2012
Action: Soil and Water Investigation Report

Action Type: ENFORCEMENT
Date : 5/11/2012
Action: Staff Letter

Action Type: RESPONSE
Date : 4/30/2012
Action: Monitoring Report - Semi-Annually

Action Type: RESPONSE
Date : 4/30/2012
Action: Monitoring Report - Quarterly

Action Type: RESPONSE
Date : 4/3/2012
Action: Other Report / Document

Action Type: ENFORCEMENT
Date : 3/14/2012
Action: Staff Letter

Action Type: ENFORCEMENT
Date : 10/31/2011
Action: Staff Letter

Action Type: RESPONSE
Date : 10/30/2011
Action: Monitoring Report - Semi-Annually

Action Type: RESPONSE
Date : 10/30/2011
Action: Soil and Water Investigation Workplan - Regulator Responded

Action Type: ENFORCEMENT
Date : 8/3/2011
Action: Staff Letter

Action Type: RESPONSE
Date : 7/29/2011
Action: Well Installation Report

Action Type: RESPONSE
Date : 4/30/2011
Action: Monitoring Report - Semi-Annually

Action Type: ENFORCEMENT
Date : 4/4/2011
Action: Staff Letter

Action Type: ENFORCEMENT
Date : 1/3/2011
Action: Staff Letter

Action Type: RESPONSE
Date : 12/30/2010
Action: Soil and Water Investigation Workplan - Regulator Responded

Action Type: ENFORCEMENT
Date : 11/8/2010
Action: Staff Letter

Action Type: RESPONSE
Date : 10/30/2010
Action: Monitoring Report - Semi-Annually

Action Type: ENFORCEMENT
Date : 9/8/2010
Action: Staff Letter

Action Type: RESPONSE
Date : 9/3/2010
Action: Soil and Water Investigation Report

Action Type: ENFORCEMENT
Date : 6/9/2010
Action: Staff Letter

Action Type: RESPONSE
Date : 6/4/2010
Action: Other Report / Document

Action Type: RESPONSE
Date : 4/30/2010
Action: Monitoring Report - Quarterly

Action Type: RESPONSE
Date : 4/30/2010
Action: Monitoring Report - Semi-Annually

Action Type: ENFORCEMENT
Date : 3/23/2010
Action: Staff Letter

Action Type: RESPONSE
Date : 10/31/2009
Action: Monitoring Report - Semi-Annually

Action Type: ENFORCEMENT
Date : 8/11/2009
Action: Staff Letter

Action Type: ENFORCEMENT
Date : 9/2/2008
Action: Staff Letter

Action Type: RESPONSE
Date : 10/11/2007
Action: Well Destruction Report

Action Type: RESPONSE
Date : 10/25/2006
Action: Monitoring Report - Quarterly

Action Type: RESPONSE
Date : 6/3/2005
Action: Other Report / Document

Action Type: ENFORCEMENT
Date : 6/3/2005
Action: Other Report

Action Type: RESPONSE
Date : 4/4/2005
Action: Monitoring Report - Quarterly

Action Type: RESPONSE
Date : 11/9/2004
Action: Remedial Progress Report

Action Type: RESPONSE
Date : 9/22/2004
Action: Other Report / Document

Action Type: RESPONSE
Date : 6/25/2004
Action: Other Report / Document

Action Type: ENFORCEMENT
Date : 4/29/2004
Action: Staff Letter - #43750

Action Type: REMEDIATION

Date : 2/1/2003
Action: In Situ Physical/Chemical Treatment (other than SVE)

Action Type: RESPONSE
Date : 12/6/2001
Action: CAP/RAP - Other Report

Action Type: REMEDIATION
Date : 9/1/2000
Action: In Situ Physical/Chemical Treatment (other than SVE)

Action Type: REMEDIATION
Date : 9/4/1998
Action: In Situ Physical/Chemical Treatment (other than SVE)

Action Type: RESPONSE
Date : 1/15/1998
Action: Monitoring Report - Quarterly

Action Type: ENFORCEMENT
Date : 12/1/1997
Action: Staff Letter - #23382

Action Type: RESPONSE
Date : 7/15/1997
Action: Monitoring Report - Quarterly

Action Type: RESPONSE
Date : 4/15/1997
Action: Monitoring Report - Quarterly

Action Type: RESPONSE
Date : 1/20/1997
Action: Well Installation Report

Action Type: RESPONSE
Date : 1/15/1997
Action: Monitoring Report - Quarterly

Action Type: RESPONSE
Date : 10/15/1996
Action: Monitoring Report - Quarterly

Action Type: RESPONSE
Date : 7/15/1996
Action: Monitoring Report - Quarterly

Action Type: RESPONSE
Date : 4/15/1996
Action: Monitoring Report - Quarterly

Action Type: RESPONSE
Date : 1/15/1996
Action: Monitoring Report - Quarterly

Action Type: RESPONSE
Date : 11/28/1995
Action: Other Report / Document

Action Type: REMEDIATION
Date : 10/24/1995
Action: Soil Vapor Extraction (SVE)

Action Type: RESPONSE
Date : 7/15/1995
Action: Monitoring Report - Quarterly

Action Type: RESPONSE
Date : 6/27/1995

Action: NPDES / WDR Reports

Action Type: REMEDIATION
Date : 6/27/1995
Action: Pump & Treat (P&T) Groundwater

Action Type: ENFORCEMENT
Date : 5/31/1995
Action: Staff Letter - #23360

Action Type: RESPONSE
Date : 1/25/1994
Action: Tank Removal Report / UST Sampling Report

Action Type: RESPONSE
Date : 11/18/1993
Action: Preliminary Site Assessment Report

Action Type: RESPONSE
Date : 10/13/1993
Action: Other Report / Document

Action Type: REMEDIATION
Date : 5/26/1993
Action: Excavation

Action Type: RESPONSE
Date : 4/28/1993
Action: CAP/RAP - Feasibility Study Report

Action Type: ENFORCEMENT
Date : 5/29/1992
Action: Notice of Violation - #39707

Action Type: RESPONSE
Date : 12/27/1991
Action: Monitoring Report - Quarterly

Action Type: RESPONSE
Date : 9/5/1991
Action: Soil and Water Investigation Report

Action Type: RESPONSE
Date : 4/5/1991
Action: Other Workplan

Action Type: RESPONSE
Date : 1/1/1991
Action: Correspondence

Action Type: RESPONSE
Date : 6/10/1988
Action: Unauthorized Release Form

Action Type: Other
Date : 6/10/1988
Action: Leak Reported

Action Type: Other
Date : 5/16/1988
Action: Leak Discovery

Action Type: Other
Date : 5/16/1988
Action: Leak Stopped

Action Type: RESPONSE
Date : 5/12/1988
Action: Other Report / Document

LUST Cleanup Sites from GeoTracker Cleanup Sites Data Download - Regulatory Contacts

Contact Type:	Local Agency Caseworker	***Address:***	1555 BERGER DRIVE STE 300
Contact Name:	Gerald O'Regan	***Email:***	gerald.o'regan@deh.sccgov.org
City:	SAN JOSE	***Phone No:***	
Organization Name:	SANTA CLARA COUNTY LOP		

LUST Cleanup Sites from GeoTracker Cleanup Sites Data Download - Status History

Status: Open - Remediation
Status Date: 9/28/2016

Status: Open - Site Assessment
Status Date: 6/9/2010

Status: Open - Verification Monitoring
Status Date: 6/30/2009

Status: Open - Remediation
Status Date: 4/24/2002

Status: Open - Site Assessment
Status Date: 10/30/1991

Status: Open - Site Assessment
Status Date: 4/15/1991

Status: Open - Case Begin Date
Status Date: 6/10/1988

LUST Sites from GeoTracker Search - Regulatory Profile

Site Facility Name:	UNOCAL #0715	***Potential COC:***	GASOLINE
Site Facility Type:	LUST CLEANUP SITE	***Facility Type:***	
Cleanup Status:	OPEN - REMEDIATION	***Composting Method:***	
Project Status:		***Address:***	2665 THE ALAMEDA
WDR Place Type:		***City:***	SANTA CLARA
WDR File:		***Zip:***	95050
WDR Order:		***County:***	SANTA CLARA
CUF Priority Assig:	D	***CUF Claim:***	8087
CUF Amount Paid:	$984,199		

File Location: ALL FILES ARE ON GEOTRACKER OR IN THE LOCAL AGENCY DATABASE
Designated Beneficial Use: MUN, AGR, IND, PROC
Project Oversight Agencies:
Report Link: https://geotracker.waterboards.ca.gov/profile_report?global_id=T0608501511
Cleanup Status Detail: OPEN - REMEDIATION AS OF 9/28/2016
Cleanup History Link: https://geotracker.waterboards.ca.gov/profile_report_include?global_id=T0608501511&tabname=regulatoryhistory
Potential Media of Concern: OTHER GROUNDWATER (USES OTHER THAN DRINKING WATER)
User Defined Beneficial Use:
DWR GW Sub Basin: Santa Clara Valley - Santa Clara (2-009.02)
Calwater Watershed Name: Santa Clara - Palo Alto (205.50)
Post Closure Site Management:
Future Land Use:
Cleanup Oversight Agencies: SANTA CLARA COUNTY LOP (LEAD) - CASE #: 07S1W02Q02f
CASEWORKER: Gerald O'Regan
SAN FRANCISCO BAY RWQCB (REGION 2) - CASE #: 21-036
CASEWORKER: Regional Water Board
Gndwater Monitoring Freque: # OF WELLS MONITORED - SEMI-ANNUALLY : 13
Designated Beneficial Use Desc: Municipal and Domestic Supply, Agricultural Supply, Industrial Service Supply, Industrial Process Supply
Site History:

1988 – In May, a leak was found during piping modification work. It is stated that the leak appeared to be old. A soil sample was collected and reported to contain 48 parts per million (ppm) Total Petroleum Hydrocarbons as Gasoline (TPHg), 1,400 ppm TPH as Diesel (TPHd), and 0.3 ppm Toluene. A report of this sampling was not found in the file.

1991 – In June, 4 groundwater monitoring wells (U1 through U4) were installed to depths of 60-65 feet below the ground surface (ft bgs). 17 soil samples were collected and reported to contain maximum concentrations of 4,400 ppm TPHg, 4.1 ppm TPHd, 21 ppm Benzene, 95 ppm Toluene, 40 ppm Ethylbenzene, and 160 ppm Xylenes. Periodic sampling of the monitoring wells began at this time.

At this time, the report stated that this gas station has been in operation for approximately 45 years.

1992 – In February, 5 monitoring wells (U5 through U9) were installed to 40 ft bgs on and offsite. 17 soil samples were collected and reported to have low to non-detectable concentrations of the Constituents of Concern (COCs). The new wells were incorporated into the monitoring program.

In February, well U1 was reported to have measurable Free Product (FP) on the groundwater.

In August, 19 groundwater wells (U10 through U18) and 1 soil vapor extraction well (UV1) were installed to maximum depths of 40 ft bgs. The soil vapor well was completed to 30 ft bgs. 48 soil samples were collected and reported to contain maximum concentrations of 5,400 ppm TPHg, 71 ppm Benzene, 280 ppm Toluene, 77 ppm Ethylbenzene, and 400 ppm Xylenes for samples collected from well U13 located near the USTs and along the piping.

In October, a soil vapor extraction (SVE) test was conducted onsite. Additionally, an air sparge test was also conducted at this time.

1993 – In May, 4 underground storage tanks (USTs) and associated piping and dispensers were removed from the site. The service station was demolished following UST removal. During station demolition, another unknown 100-gallon UST was found near the station building and removed. Also removed was a concrete oil/water separator.

6 soil samples were collected from the fuel UST excavation from depths of 14-14.5 ft bgs. These samples were reported to have maximum concentrations of 1,800 ppm TPHg, 5.9 ppm Benzene, 2.1 ppm Toluene, 3.3 ppm Ethylbenzene, 2.5 ppm Xylenes and 95 ppm TPH as Oil (TPHo).

10 soil samples were collected along the piping from 3-6.5 ft bgs. And were reported to contain maximum concentrations of 5,300 ppm TPHG, 0.27 ppm Benzene, 39 ppm Toluene, 78 ppm Ethylbenzene, 710 ppm Xylenes and 57 ppm TPHo.

1 soil sample was collected from 8.5 ft bgs beneath the waste oil UST and reported to contain 15 ppm TPHg,19, ppm Toluene, 0.08 ppm Xylenes, 5 ppm TPHo, 120 ppm Total Oil and Grease (TOG), 59 ppm Acetone, and 6 ppm Tetrachloroethene (PCE).

1 soil sample was collected from 6 ft bgs beneath the oil/water separator and was not reported to have concentrations of the COCs present above the laboratory reporting limits.

1 soil sample was collected from 5 ft bgs beneath the unknown UST and reported to contain 260 ppm TPHg, 0.35 ppm Toluene, 1.8 ppm Ethylbenzene, 480 ppm Xylenes, 7,200 ppm TPHo, 15,000 TOG, 380 ppm Acetone, and 520 ppm Naphthalene. Soil was excavated and 2 additional samples were collected from 10.5 ft bgs. These deeper samples were reported to have maximum concentrations of 46 ppm TPHg, 0.43 ppm Benzene, 0.42 ppm Toluene, 0.27 ppm Ethylbenzene, 1.5 ppm Xylenes, 1,100 ppm TPHo, and 1,000 ppm TOG. The analysis of the deeper samples did not include Volatile Organic Compounds (VOCs).

Approximately 532 cubic yards of soil were removed from the site in association with the UST removals. Prior to backfilling the fuel UST excavation, perforated horizontal PVC piping was placed within the excavation with vertical risers exposed at the ground surface.

In December, wells U12, U13, U14 and U18 were reported to have FP present on the groundwater.

1995 – In June, groundwater extraction operations began at the site and continued through December 1997. It is estimated that 924,481 gallons of groundwater were treated and 227 pounds of TPH and 46 pounds of Benzene were removed.

In October, a SVE system began operations at the site and continued through March 1998. It is estimated that the SVE removed 762 pounds of TPH and 6.1 pounds of Benzene.

1996 – It is noted during the June groundwater sampling event that ORC socks were in wells U8, U9 and U17. The socks were mentioned in the groundwater monitoring reports until the December 1997 sampling event where there was no mention of socks.

In November, 5 shallow soil vapor extraction wells (UV2 through UV6) were installed due to rising groundwater across the site. 15 soil samples were collected and reported to have maximum concentrations of 860 ppm TPHg, 4.8 ppm Benzene, 2.1 ppm Toluene, 2 ppm Ethylbenzene, 8.1 ppm Xylenes, and 150 ppm TPH as Diesel (TPHd).

1998 – In September, air sparging was started onsite through August 2001.

2001 – A Corrective Action Plan (CAP) was prepared. In the CAP it is stated that groundwater across the site has risen approximately 13 feet over the last 7 years. It also states that there is a groundwater ridge running east-west across the site. The CAP recommended the use of air sparge with SVE to remediate the site. A subsequent review of the CAP by another consultant recommended ozone sparge to remediate the site.

2002 – In November, 4 ozone sparge wells (SP1 through SP4) were installed to depths of 42-62 ft bgs. Well U19 was installed near well U1 and screened from 57-62 ft bgs. This well was installed to assess whether well U1 was acting as a conduit for FP movement up the soil column. Soils encountered in U19 were a continuous sequence of clays, which was not consistent with the interbedded soils encountered in previous investigations. The lack of FP and similar dissolved hydrocarbon concentrations in well U19 suggests that the accumulation of FP in well U1 is not due to high dissolved hydrocarbon concentrations in the lower plume. 6 soil samples were collected from U19 and the reporting limit for most sample was raised significantly. The maximum detections reported were 850,000 ppm TPHg, 20,000 ppm Ethylbenzene, 53,000 ppm Xylenes, and 0.054 ppm Methyl tert-Butyl Ether (MtBE).

2003 – In February, an ozone injection system was started onsite and operated through October 2006.

2004 – In May, a resistivity and induced polarization survey was completed at the site. The survey was conducted to see if this method could identify areas of contamination.

2008 – In October, wells U2 and U5 were destroyed due to a long history of low or non-detectable concentrations of COCs. Well UV4 was destroyed due to an obstruction. And wells U6, U9 and U16 were destroyed due to their location in the public right-of-way.

LUST Sites from GeoTracker Search - Cleanup Status History

Status: Open - Remediation
Date : 9/28/2016

Status: Open - Site Assessment
Date : 6/9/2010

Status: Open - Verification Monitoring
Date : 6/30/2009

Status: Open - Remediation
Date : 4/24/2002

Status: Open - Site Assessment
Date : 10/30/1991

Status: Open - Site Assessment
Date : 4/15/1991

Status: Open - Case Begin Date
Date : 6/10/1988

LUST Sites from GeoTracker Search - Cleanup Action Report (as of Sep 15, 2021)

Action Type: IN SITU PHYSICAL/CHEMICAL TREATMENT (OTHER THAN SVE) ***Begin Date:*** 2/1/2003
Phase: Water ***End Date:*** 10/1/2006
Contaminant Mass Removed:
Description: ozone sparge

Action Type: IN SITU PHYSICAL/CHEMICAL TREATMENT (OTHER THAN SVE) ***Begin Date:*** 9/1/2000
Phase: Water ***End Date:*** 8/1/2001
Contaminant Mass Removed:
Description: Biosparge

Action Type: IN SITU PHYSICAL/CHEMICAL TREATMENT (OTHER THAN SVE) ***Begin Date:*** 9/4/1998
Phase: Water ***End Date:*** 8/1/2001
Contaminant Mass Removed:
Description: end date is approximate

Action Type: SOIL VAPOR EXTRACTION (SVE) ***Begin Date:*** 10/24/1995
Phase: Soil ***End Date:*** 3/1/1998
Contaminant Mass Removed: 762 Pounds
Description:

Action Type: PUMP & TREAT (P&T) GROUNDWATER ***Begin Date:*** 6/27/1995
Phase: Water ***End Date:*** 12/1/1997
Contaminant Mass Removed: 227 Pounds
Description:

Action Type: EXCAVATION ***Begin Date:*** 5/26/1993
Phase: Soil ***End Date:*** 1/17/1994
Contaminant Mass Removed:
Description: Redwood Landfill

Action Type: EXCAVATION
Begin Date: 5/26/1993
Phase: Soil
End Date: 8/9/1993
Contaminant Mass Removed:
Description: Forward Landfill

LUST Sites from GeoTracker Search - Regulatory Activities (as of Sep 15)

Action Type: Other Regulatory Actions
Action Date: 6/16/2021
Received Issue Date: 6/16/2021
Action: Staff Letter
Doc Link: https://geotracker.waterboards.ca.gov/view_documents?global_id=T0608501511&enforcement_id=6469018&temptable=ENFORCEMENT
Title Description Comments:

Semi-Annual GWM Reports

Action Type: Other Regulatory Actions
Action Date: 6/15/2021
Received Issue Date: 6/15/2021
Action: Staff Letter
Doc Link: https://geotracker.waterboards.ca.gov/view_documents?global_id=T0608501511&enforcement_id=6468925&temptable=ENFORCEMENT
Title Description Comments:

Late Report

Action Type: Response Requested - Reports
Action Date: 10/30/2020
Received Issue Date: 10/22/2020
Action: Monitoring Report - Semi-Annually
Doc Link: https://geotracker.waterboards.ca.gov/view_documents_all?global_id=T0608501511&doc_id=6024082
Title Description Comments:

Semi-Annual Groundwater Monitoring Reports, Third Quarter 2020 - October 30, 2020

Action Type: Other Regulatory Actions
Action Date: 6/2/2020
Received Issue Date: 6/2/2020
Action: Clean Up Fund - Case Closure Review Summary Report (RSR)
Doc Link:
Title Description Comments:

2nd RSR - Concur with closure denial, see directive 5/2020

Action Type: Other Regulatory Actions
Action Date: 5/29/2020
Received Issue Date: 5/29/2020
Action: Staff Letter
Doc Link: https://geotracker.waterboards.ca.gov/view_documents?global_id=T0608501511&enforcement_id=6436906&temptable=ENFORCEMENT
Title Description Comments:

Semi-Annual GWM

Action Type: Response Requested - Other
Action Date: 5/6/2020
Received Issue Date: 5/6/2020
Action: Request for Closure - Regulator Responded
Doc Link: https://geotracker.waterboards.ca.gov/view_documents_all?global_id=T0608501511&doc_id=6024081
Title Description Comments:

Site Conceptual Model and Low-Threat Closure Policy Request - See Directive Letter dated May 29, 2020

Action Type: Other Regulatory Actions
Action Date: 1/6/2020
Received Issue Date: 1/6/2020
Action: Clean Up Fund - Case Closure Review Summary Report (RSR)
Doc Link: https://geotracker.waterboards.ca.gov/view_documents?global_id=T0608501511&enforcement_id=6427773&temptable=ENFORCEMENT
Title Description Comments:

8087 1st RSR Rationale Additional Work January 2020

Action Type: Response Requested - Reports
Action Date: 10/30/2019
Received Issue Date: 11/12/2019
Action: Monitoring Report - Semi-Annually
Doc Link: https://geotracker.waterboards.ca.gov/view_documents_all?global_id=T0608501511&doc_id=5981865
Title Description Comments:

To include quarterly GWM data from second and third quarters 2019.

Action Type: Response Requested - Reports
Action Date: 4/30/2019
Received Issue Date: 4/30/2015
Action: Monitoring Report - Semi-Annually
Doc Link: https://geotracker.waterboards.ca.gov/view_documents_all?global_id=T0608501511&doc_id=5981864
Title Description Comments:

To include quarterly GWM data from Fourth Quarter 2018 and First Quarter 2019

Action Type: Other Regulatory Actions
Action Date: 1/4/2019
Received Issue Date: 1/4/2019
Action: Staff Letter
Doc Link: https://geotracker.waterboards.ca.gov/view_documents?global_id=T0608501511&enforcement_id=6380690&temptable=ENFORCEMENT
Title Description Comments:

Remedial Progress and GWM Reports

Action Type: Response Requested - Reports
Action Date: *11/30/2017
Received Issue Date: 11/30/2017
Action: Monitoring Report - Semi-Annually
Doc Link: https://geotracker.waterboards.ca.gov/view_documents_all?global_id=T0608501511&doc_id=5981506
Title Description Comments:

Action Type: Other Regulatory Actions
Action Date: 10/3/2017
Received Issue Date: 10/3/2017
Action: Staff Letter
Doc Link: https://geotracker.waterboards.ca.gov/view_documents?global_id=T0608501511&enforcement_id=6337968&temptable=ENFORCEMENT
Title Description Comments:

Extension Granted - Semi-Annual GW Monitoring Report Revised due date for 3rd Quarter Semi-Annual GW Monitoring Report is November 30, 2017

Action Type: Other Regulatory Actions
Action Date: 6/16/2017
Received Issue Date: 6/16/2017
Action: Staff Letter
Doc Link: https://geotracker.waterboards.ca.gov/view_documents?global_id=T0608501511&enforcement_id=6323355&temptable=ENFORCEMENT
Title Description Comments:

Semi Annual Groundwater Monitoring Report, Third Quarter 2017

Action Type: Other Regulatory Actions
Action Date: 11/22/2016
Received Issue Date: 11/22/2016
Action: Staff Letter
Doc Link: https://geotracker.waterboards.ca.gov/view_documents?global_id=T0608501511&enforcement_id=6304206&temptable=ENFORCEMENT
Title Description Comments:

Extension Request Denial

Action Type: Other Regulatory Actions
Action Date: 10/25/2016
Received Issue Date: 10/25/2016
Action: Staff Letter
Doc Link: https://geotracker.waterboards.ca.gov/view_documents?global_id=T0608501511&enforcement_id=6301808&temptable=ENFORCEMENT
Title Description Comments:

Extension for Semi-Annual Groundwater and Post-Remediation Monitoring Report

Action Type: Other Regulatory Actions
Action Date: 6/6/2016
Received Issue Date: 6/6/2016
Action: Staff Letter
Doc Link: https://geotracker.waterboards.ca.gov/view_documents?global_id=T0608501511&enforcement_id=6286826&temptable=ENFORCEMENT
Title Description Comments:

Semi-Annual Groundwater Monitoring and Post-Remediation Monitoring Reports

Action Type: Response Requested - Other
Action Date: 11/25/2015
Received Issue Date: 11/25/2015
Action: Correspondence
Doc Link: https://geotracker.waterboards.ca.gov/view_documents_all?global_id=T0608501511&doc_id=5872011
Title Description Comments:

CORRESPONDENCE

Action Type: Response Requested - Reports
Action Date: *11/13/2015
Received Issue Date: 11/13/2015
Action: Remedial Progress Report
Doc Link: https://geotracker.waterboards.ca.gov/view_documents_all?global_id=T0608501511&doc_id=5840986
Title Description Comments:

report of sulfate application - See Directive Letter dated 8/27/2015 granting extension to 11/13/2015.

Action Type: Response Requested - Reports
Action Date: 10/30/2015
Received Issue Date: 10/29/2015
Action: Monitoring Report - Semi-Annually
Doc Link: https://geotracker.waterboards.ca.gov/view_documents_all?global_id=T0608501511&doc_id=6094695
Title Description Comments:

Action Type: Other Regulatory Actions
Action Date: 9/4/2015
Received Issue Date: 9/4/2015
Action: Meeting
Doc Link: https://geotracker.waterboards.ca.gov/view_documents?global_id=T0608501511&enforcement_id=6259580&temptable=ENFORCEMENT
Title Description Comments:

Action Type: Other Regulatory Actions
Action Date: 8/27/2015
Received Issue Date: 8/27/2015
Action: Staff Letter
Doc Link: https://geotracker.waterboards.ca.gov/view_documents?global_id=T0608501511&enforcement_id=6258453&temptable=ENFORCEMENT
Title Description Comments:

Extension - Sulfate Application Report

Action Type: Other Regulatory Actions
Action Date: 5/15/2015
Received Issue Date: 5/15/2015
Action: Staff Letter
Doc Link: https://geotracker.waterboards.ca.gov/view_documents?global_id=T0608501511&enforcement_id=6244863&temptable=ENFORCEMENT
Title Description Comments:

concur with remedial work plan for sulfate application

Action Type: Response Requested - Workplans
Action Date: *5/11/2015
Received Issue Date: 5/11/2015
Action: Pilot Study / Treatability Workplan - Regulator Responded
Doc Link: https://geotracker.waterboards.ca.gov/view_documents_all?global_id=T0608501511&doc_id=5834060
Title Description Comments:

- See 5/15/15 staff letter

Action Type: Response Requested - Reports
Action Date: 4/30/2015
Received Issue Date: 4/30/2015
Action: Monitoring Report - Semi-Annually
Doc Link: https://geotracker.waterboards.ca.gov/view_documents_all?global_id=T0608501511&doc_id=6094694
Title Description Comments:

Action Type: Other Regulatory Actions
Action Date: 4/29/2015
Received Issue Date: 4/29/2015
Action: Staff Letter
Doc Link: https://geotracker.waterboards.ca.gov/view_documents?global_id=T0608501511&enforcement_id=6242912&temptable=ENFORCEMENT
Title Description Comments:

grant request for extension for submittal of remediation work plan; inform that additional extensions for submittal of work plan and implementation of remediation will not be granted.

Action Type: Response Requested - Other
Action Date: 4/21/2015
Received Issue Date: 4/21/2015
Action: Correspondence
Doc Link: https://geotracker.waterboards.ca.gov/view_documents_all?global_id=T0608501511&doc_id=5839165
Title Description Comments:

Q215 Request for Extension 4/21/2015

Action Type: Other Regulatory Actions
Action Date: 3/16/2015
Received Issue Date: 3/16/2015
Action: Staff Letter
Doc Link: https://geotracker.waterboards.ca.gov/view_documents?global_id=T0608501511&enforcement_id=6238922&temptable=ENFORCEMENT
Title Description Comments:

meeting recap - SVE/AS on hold; request work plan to accelerate sulfate reduction

Action Type: Other Regulatory Actions
Action Date: 2/23/2015
Received Issue Date: 2/23/2015
Action: Staff Letter
Doc Link: https://geotracker.waterboards.ca.gov/view_documents?global_id=T0608501511&enforcement_id=6236477&temptable=ENFORCEMENT
Title Description Comments:

response to revised CAP; concur with AS/SVE and require submittal of start up report by 9/30/15

Action Type: Response Requested - Reports
Action Date: 1/30/2015
Received Issue Date: 1/30/2015
Action: CAP/RAP - Other Report
Doc Link: https://geotracker.waterboards.ca.gov/view_documents_all?global_id=T0608501511&doc_id=5824858
Title Description Comments:

no extensions will be submitted for this previously requested report that was submitted 12/12/14 and deemed insufficient. - See 2/23/2015 staff letter

Action Type: Other Regulatory Actions
Action Date: 12/29/2014
Received Issue Date: 12/29/2014
Action: Staff Letter
Doc Link: https://geotracker.waterboards.ca.gov/view_documents?global_id=T0608501511&enforcement_id=6231784&temptable=ENFORCEMENT
Title Description Comments:

response to CAP, which was insufficient because it recommended natural attenuation following 8 years of natural attenuation and flat concentration trend lines. Requested revised CAP be submitted that will actually reduce groundwater concentrations to meet the criteria of the LTCP.

Action Type: Response Requested - Reports
Action Date: 12/12/2014
Received Issue Date: 12/11/2014
Action: CAP/RAP - Other Report - Regulator Responded
Doc Link: https://geotracker.waterboards.ca.gov/view_documents_all?global_id=T0608501511&doc_id=5816162
Title Description Comments:

- See 12/29/2014 directive letter. CAP recommends natural attenuation.

Action Type: Other Regulatory Actions
Action Date: 12/11/2014
Received Issue Date: 12/11/2014
Action: Verbal Communication
Doc Link: https://geotracker.waterboards.ca.gov/view_documents?global_id=T0608501511&enforcement_id=6230399&temptable=ENFORCEMENT
Title Description Comments:

Phone log of conversation with Jon Wactor, counsel for Santa Clara University, offsite access negotiations

Action Type: Response Requested - Reports
Action Date: 10/30/2014
Received Issue Date: 10/30/2014
Action: Monitoring Report - Semi-Annually
Doc Link: https://geotracker.waterboards.ca.gov/view_documents_all?global_id=T0608501511&doc_id=5804222
Title Description Comments:

Action Type: Other Regulatory Actions
Action Date: 9/11/2014
Received Issue Date: 9/11/2014
Action: Staff Letter
Doc Link: https://geotracker.waterboards.ca.gov/view_documents?global_id=T0608501511&enforcement_id=6220294&temptable=ENFORCEMENT

Title Description Comments:

In response to offsite investigation report, request CAP to lower concentrations in groundwater to meet LTCP

Action Type: Other Regulatory Actions
Action Date: 9/4/2014
Received Issue Date: 9/4/2014
Action: Staff Letter
Doc Link: https://geotracker.waterboards.ca.gov/view_documents?global_id=T0608501511&enforcement_id=6219623&temptable=ENFORCEMENT
Title Description Comments:

letter to attorney for adjacent property owner requesting negotiation of an access agreement.

Action Type: Response Requested - Reports
Action Date: *8/15/2014
Received Issue Date: 8/15/2014
Action: Soil and Water Investigation Report
Doc Link: https://geotracker.waterboards.ca.gov/view_documents_all?global_id=T0608501511&doc_id=5752224
Title Description Comments:

Action Type: Response Requested - Other
Action Date: 5/19/2014
Received Issue Date: 5/19/2014
Action: Correspondence - Regulator Responded
Doc Link: https://geotracker.waterboards.ca.gov/view_documents_all?global_id=T0608501511&doc_id=5806109
Title Description Comments:

Q214 Proposed Change to Scope of Work 5/19/2014

Action Type: Response Requested - Reports
Action Date: 4/30/2014
Received Issue Date: 4/30/2014
Action: Monitoring Report - Semi-Annually
Doc Link: https://geotracker.waterboards.ca.gov/view_documents_all?global_id=T0608501511&doc_id=5798225
Title Description Comments:

Action Type: Other Regulatory Actions
Action Date: 4/15/2014
Received Issue Date: 4/15/2014
Action: Staff Letter
Doc Link: https://geotracker.waterboards.ca.gov/view_documents?global_id=T0608501511&enforcement_id=6199608&temptable=ENFORCEMENT
Title Description Comments:

response to request for extension. reminder of request to submit chronology of attempts to negotiate access with Santa Clara University

Action Type: Response Requested - Reports
Action Date: 10/30/2013
Received Issue Date: 10/30/2013
Action: Monitoring Report - Semi-Annually
Doc Link: https://geotracker.waterboards.ca.gov/view_documents_all?global_id=T0608501511&doc_id=5789102
Title Description Comments:

Action Type: Other Regulatory Actions
Action Date: 9/20/2013
Received Issue Date: 9/20/2013
Action: Staff Letter
Doc Link: https://geotracker.waterboards.ca.gov/view_documents?global_id=T0608501511&enforcement_id=6175963&temptable=ENFORCEMENT
Title Description Comments:

response to status and request to move further out due to access issues and postpone soil vapor investigation at this time.

Action Type: Other Regulatory Actions
Action Date: 6/4/2013
Received Issue Date: 6/4/2013
Action: Staff Letter
Doc Link: https://geotracker.waterboards.ca.gov/view_documents?global_id=T0608501511&enforcement_id=6161131&temptable=ENFORCEMENT
Title Description Comments:

grant request for extension for submittal of additional investigation and soil vapor survey

Action Type: Response Requested - Reports
Action Date: 4/30/2013
Received Issue Date: 4/29/2013
Action: Monitoring Report - Semi-Annually
Doc Link: https://geotracker.waterboards.ca.gov/view_documents_all?global_id=T0608501511&doc_id=5789101
Title Description Comments:

Action Type: Other Regulatory Actions
Action Date: 4/9/2013
Received Issue Date: 4/9/2013
Action: Staff Letter
Doc Link: https://geotracker.waterboards.ca.gov/view_documents?global_id=T0608501511&enforcement_id=6154461&temptable=ENFORCEMENT
Title Description Comments:

concur with proposed changes to additional investigation work plan previously approved.

Action Type: Response Requested - Other
Action Date: 3/29/2013
Received Issue Date: 3/28/2013
Action: Other Report / Document - Regulator Responded
Doc Link: https://geotracker.waterboards.ca.gov/view_documents_all?global_id=T0608501511&doc_id=5763045
Title Description Comments:

chronology of access negotiations

Action Type: Other Regulatory Actions
Action Date: 2/20/2013
Received Issue Date: 2/20/2013
Action: Staff Letter
Doc Link: https://geotracker.waterboards.ca.gov/view_documents?global_id=T0608501511&enforcement_id=6149539&temptable=ENFORCEMENT
Title Description Comments:

response to request for extension; request chronology of access negotiations

Action Type: Response Requested - Reports
Action Date: 10/30/2012
Received Issue Date: 10/29/2012
Action: Monitoring Report - Semi-Annually
Doc Link: https://geotracker.waterboards.ca.gov/view_documents_all?global_id=T0608501511&doc_id=5789100
Title Description Comments:

Action Type: Other Regulatory Actions
Action Date: 9/14/2012
Received Issue Date: 9/14/2012
Action: Staff Letter
Doc Link: https://geotracker.waterboards.ca.gov/view_documents?global_id=T0608501511&enforcement_id=6137734&temptable=ENFORCEMENT
Title Description Comments:

concurrence with 2 submitted work plans

Action Type: Response Requested - Workplans
Action Date: *8/31/2012
Received Issue Date: 8/31/2012
Action: Well Installation Workplan - Regulator Responded
Doc Link: https://geotracker.waterboards.ca.gov/view_documents_all?global_id=T0608501511&doc_id=5738161
Title Description Comments:

- submitted sensitive receptor and identified potential sensitive receptor and recommended expanding scope of work requested and requested an extension for submittal of work plan, see 9/14/2012 staff letter

Action Type: Other Regulatory Actions
Action Date: 7/26/2012
Received Issue Date: 7/26/2012
Action: Staff Letter
Doc Link: https://geotracker.waterboards.ca.gov/view_documents?global_id=T0608501511&enforcement_id=6131347&temptable=ENFORCEMENT
Title Description Comments:

response to sensitive receptor survey and request for extension for work plan

Action Type: Other Regulatory Actions
Action Date: 6/6/2012
Received Issue Date: 6/6/2012
Action: Staff Letter
Doc Link: https://geotracker.waterboards.ca.gov/view_documents?global_id=T0608501511&enforcement_id=6123787&temptable=ENFORCEMENT
Title Description Comments:

recommend additional wells instead of reconstructing well offsite (see letter)

Action Type: Response Requested - Reports
Action Date: *5/31/2012
Received Issue Date: 5/31/2012
Action: Soil and Water Investigation Report
Doc Link: https://geotracker.waterboards.ca.gov/view_documents_all?global_id=T0608501511&doc_id=5724308
Title Description Comments:

Action Type: Other Regulatory Actions
Action Date: 5/11/2012
Received Issue Date: 5/11/2012
Action: Staff Letter
Doc Link: https://geotracker.waterboards.ca.gov/view_documents?global_id=T0608501511&enforcement_id=6121556&temptable=ENFORCEMENT
Title Description Comments:

response to request for extension

Action Type: Response Requested - Reports
Action Date: 4/30/2012
Received Issue Date: 4/30/2012
Action: Monitoring Report - Quarterly
Doc Link: https://geotracker.waterboards.ca.gov/view_documents_all?global_id=T0608501511&doc_id=5923701
Title Description Comments:

GW Monitoring Report 04/30/2012 - 10/30/2013

Action Type: Response Requested - Reports
Action Date: 4/30/2012
Received Issue Date: 4/30/2012
Action: Monitoring Report - Semi-Annually
Doc Link: https://geotracker.waterboards.ca.gov/view_documents_all?global_id=T0608501511&doc_id=5718773
Title Description Comments:

Action Type: Response Requested - Other

Action Date: 4/3/2012
Received Issue Date: 4/3/2012
Action: Other Report / Document
Doc Link: https://geotracker.waterboards.ca.gov/view_documents_all?global_id=T0608501511&doc_id=5923732
Title Description Comments:

State Information 04/03/2012

Action Type: Other Regulatory Actions
Action Date: 3/14/2012
Received Issue Date: 3/14/2012
Action: Staff Letter
Doc Link: https://geotracker.waterboards.ca.gov/view_documents?global_id=T0608501511&enforcement_id=6115526&temptable=ENFORCEMENT
Title Description Comments:

grant extension for additional investigation report

Action Type: Other Regulatory Actions
Action Date: 10/31/2011
Received Issue Date: 10/31/2011
Action: Staff Letter
Doc Link: https://geotracker.waterboards.ca.gov/view_documents?global_id=T0608501511&enforcement_id=6102192&temptable=ENFORCEMENT
Title Description Comments:

concur with work plan

Action Type: Response Requested - Reports
Action Date: 10/30/2011
Received Issue Date: 10/28/2011
Action: Monitoring Report - Semi-Annually
Doc Link: https://geotracker.waterboards.ca.gov/view_documents_all?global_id=T0608501511&doc_id=5694714
Title Description Comments:

Action Type: Response Requested - Workplans
Action Date: 10/30/2011
Received Issue Date: 10/27/2011
Action: Soil and Water Investigation Workplan - Regulator Responded
Doc Link: https://geotracker.waterboards.ca.gov/view_documents_all?global_id=T0608501511&doc_id=5718774
Title Description Comments:

Action Type: Other Regulatory Actions
Action Date: 8/3/2011
Received Issue Date: 8/3/2011
Action: Staff Letter
Doc Link: https://geotracker.waterboards.ca.gov/view_documents?global_id=T0608501511&enforcement_id=6094215&temptable=ENFORCEMENT
Title Description Comments:

concur with changes to groundwater monitoring program; request vertical investigation in area of former USTs

Action Type: Response Requested - Reports
Action Date: *7/29/2011
Received Issue Date: 7/29/2011
Action: Well Installation Report
Doc Link: https://geotracker.waterboards.ca.gov/view_documents_all?global_id=T0608501511&doc_id=5702402
Title Description Comments:

Action Type: Response Requested - Reports
Action Date: 4/30/2011
Received Issue Date: 5/4/2011
Action: Monitoring Report - Semi-Annually

Doc Link: https://geotracker.waterboards.ca.gov/view_documents_all?global_id=T0608501511&doc_id=5694713
Title Description Comments:

Action Type: Other Regulatory Actions
Action Date: 4/4/2011
Received Issue Date: 4/4/2011
Action: Staff Letter
Doc Link: https://geotracker.waterboards.ca.gov/view_documents?global_id=T0608501511&enforcement_id=6082486&temptable=ENFORCEMENT
Title Description Comments:

response to ext requet

Action Type: Other Regulatory Actions
Action Date: 1/3/2011
Received Issue Date: 1/3/2011
Action: Staff Letter
Doc Link: https://geotracker.waterboards.ca.gov/view_documents?global_id=T0608501511&enforcement_id=6073385&temptable=ENFORCEMENT
Title Description Comments:

app wp

Action Type: Response Requested - Workplans
Action Date: 12/30/2010
Received Issue Date: 12/23/2010
Action: Soil and Water Investigation Workplan - Regulator Responded
Doc Link: https://geotracker.waterboards.ca.gov/view_documents_all?global_id=T0608501511&doc_id=5698825
Title Description Comments:

Action Type: Other Regulatory Actions
Action Date: 11/8/2010
Received Issue Date: 11/8/2010
Action: Staff Letter
Doc Link: https://geotracker.waterboards.ca.gov/view_documents?global_id=T0608501511&enforcement_id=6068665&temptable=ENFORCEMENT
Title Description Comments:

req add inv wp

Action Type: Response Requested - Reports
Action Date: 10/30/2010
Received Issue Date: 10/29/2010
Action: Monitoring Report - Semi-Annually
Doc Link: https://geotracker.waterboards.ca.gov/view_documents_all?global_id=T0608501511&doc_id=5694712
Title Description Comments:

Action Type: Other Regulatory Actions
Action Date: 9/8/2010
Received Issue Date: 9/8/2010
Action: Staff Letter
Doc Link: https://geotracker.waterboards.ca.gov/view_documents?global_id=T0608501511&enforcement_id=6063139&temptable=ENFORCEMENT
Title Description Comments:

Action Type: Response Requested - Reports
Action Date: *9/3/2010
Received Issue Date: 9/3/2010
Action: Soil and Water Investigation Report
Doc Link: https://geotracker.waterboards.ca.gov/view_documents_all?global_id=T0608501511&doc_id=5669284
Title Description Comments:

Action Type: Other Regulatory Actions

Action Date: 6/9/2010
Received Issue Date: 6/9/2010
Action: Staff Letter
Doc Link: https://geotracker.waterboards.ca.gov/view_documents?global_id=T0608501511&enforcement_id=6053306&temptable=ENFORCEMENT
Title Description Comments:

concur with proposal for add inv.

Action Type: Response Requested - Other
Action Date: 6/4/2010
Received Issue Date: 6/4/2010
Action: Other Report / Document
Doc Link: https://geotracker.waterboards.ca.gov/view_documents_all?global_id=T0608501511&doc_id=5663606
Title Description Comments:

revised SCM

Action Type: Response Requested - Reports
Action Date: 4/30/2010
Received Issue Date: 4/30/2010
Action: Monitoring Report - Semi-Annually
Doc Link: https://geotracker.waterboards.ca.gov/view_documents_all?global_id=T0608501511&doc_id=5648378
Title Description Comments:

First Quarter GMR

Action Type: Response Requested - Reports
Action Date: 4/30/2010
Received Issue Date: 4/30/2010
Action: Monitoring Report - Quarterly
Doc Link: https://geotracker.waterboards.ca.gov/view_documents_all?global_id=T0608501511&doc_id=5923700
Title Description Comments:

GW Monitoring Report 04/30/2010 - 01/30/2012

Action Type: Other Regulatory Actions
Action Date: 3/23/2010
Received Issue Date: 3/23/2010
Action: Staff Letter
Doc Link: https://geotracker.waterboards.ca.gov/view_documents?global_id=T0608501511&enforcement_id=6046217&temptable=ENFORCEMENT
Title Description Comments:

rev SCM

Action Type: Response Requested - Reports
Action Date: 10/31/2009
Received Issue Date: 10/30/2009
Action: Monitoring Report - Semi-Annually
Doc Link: https://geotracker.waterboards.ca.gov/view_documents_all?global_id=T0608501511&doc_id=5648377
Title Description Comments:

Third Quarter GMR

Action Type: Other Regulatory Actions
Action Date: 8/11/2009
Received Issue Date: 8/11/2009
Action: Staff Letter
Doc Link: https://geotracker.waterboards.ca.gov/view_documents?global_id=T0608501511&enforcement_id=6027261&temptable=ENFORCEMENT
Title Description Comments:

GWM Report Frequency Due Dates

Action Type: Other Regulatory Actions
Action Date: 9/2/2008
Received Issue Date: 9/2/2008
Action: Staff Letter
Doc Link: https://geotracker.waterboards.ca.gov/view_documents?global_id=T0608501511&enforcement_id=5986429&temptable=ENFORCEMENT
Title Description Comments:

E-mail

Action Type: Response Requested - Reports
Action Date: 10/11/2007
Received Issue Date: 10/11/2007
Action: Well Destruction Report
Doc Link: https://geotracker.waterboards.ca.gov/view_documents_all?global_id=T0608501511&doc_id=5923745
Title Description Comments:

Well Abandonment/Destruction 10/11/2007 - 01/26/2009

Action Type: Response Requested - Reports
Action Date: 10/25/2006
Received Issue Date: 10/25/2006
Action: Monitoring Report - Quarterly
Doc Link: https://geotracker.waterboards.ca.gov/view_documents_all?global_id=T0608501511&doc_id=5923699
Title Description Comments:

GW Monitoring Report 10/25/2006 - 10/30/2009

Action Type: Reports
Action Date: 6/3/2005
Received Issue Date: 6/3/2005
Action: Other Report
Doc Link: https://geotracker.waterboards.ca.gov/view_documents?global_id=T0608501511&enforcement_id=6322413&temptable=ENFORCEMENT
Title Description Comments:

Map & Metroscan Information 06/03/2005

Action Type: Response Requested - Other
Action Date: 6/3/2005
Received Issue Date: 6/3/2005
Action: Other Report / Document
Doc Link: https://geotracker.waterboards.ca.gov/view_documents_all?global_id=T0608501511&doc_id=5923728
Title Description Comments:

Phone Log 06/03/2005

Action Type: Response Requested - Reports
Action Date: 4/4/2005
Received Issue Date: 4/4/2005
Action: Monitoring Report - Quarterly
Doc Link: https://geotracker.waterboards.ca.gov/view_documents_all?global_id=T0608501511&doc_id=5923697
Title Description Comments:

GW Monitoring Report 04/04/2005 - 07/12/2006

Action Type: Response Requested - Reports
Action Date: 11/9/2004
Received Issue Date: 11/9/2004
Action: Remedial Progress Report
Doc Link: https://geotracker.waterboards.ca.gov/view_documents_all?global_id=T0608501511&doc_id=5923730
Title Description Comments:

Remediation Progress Report 11/09/2004 - 06/29/2005

Action Type: Response Requested - Other
Action Date: 9/22/2004
Received Issue Date: 9/22/2004
Action: Other Report / Document
Doc Link: https://geotracker.waterboards.ca.gov/view_documents_all?global_id=T0608501511&doc_id=5923723
Title Description Comments:

Miscellaneous Report 09/22/2004 - 07/19/2012

Action Type: Response Requested - Other
Action Date: 6/25/2004
Received Issue Date: 9/24/2004
Action: Other Report / Document
Doc Link:
Title Description Comments:

Other Type of Submission by RP

Action Type: Other Regulatory Actions
Action Date: 4/29/2004
Received Issue Date: 4/29/2004
Action: Staff Letter - #43750
Doc Link:
Title Description Comments:

Action Type: Response Requested - Reports
Action Date: 12/6/2001
Received Issue Date: 12/6/2001
Action: CAP/RAP - Other Report
Doc Link: https://geotracker.waterboards.ca.gov/view_documents_all?global_id=T0608501511&doc_id=5923688
Title Description Comments:

Corrective Action Plan 12/06/2001 - 04/24/2002

Action Type: Response Requested - Reports
Action Date: 1/15/1998
Received Issue Date: 3/18/1998
Action: Monitoring Report - Quarterly
Doc Link:
Title Description Comments:

Monitoring Report - Quarterly

Action Type: Other Regulatory Actions
Action Date: 12/1/1997
Received Issue Date: 12/1/1997
Action: Staff Letter - #23382
Doc Link:
Title Description Comments:

Action Type: Response Requested - Reports
Action Date: 7/15/1997
Received Issue Date: 8/11/1997
Action: Monitoring Report - Quarterly
Doc Link:
Title Description Comments:

Monitoring Report - Quarterly

Action Type: Response Requested - Reports
Action Date: 4/15/1997

Received Issue Date: 5/29/1997
Action: Monitoring Report - Quarterly
Doc Link:
Title Description Comments:

Monitoring Report - Quarterly

Action Type: Response Requested - Reports
Action Date: 1/20/1997
Received Issue Date: 1/20/1997
Action: Well Installation Report
Doc Link: https://geotracker.waterboards.ca.gov/view_documents_all?global_id=T0608501511&doc_id=5923742
Title Description Comments:

Well Construction Application 01/20/1997

Action Type: Response Requested - Reports
Action Date: 1/15/1997
Received Issue Date: 3/3/1997
Action: Monitoring Report - Quarterly
Doc Link:
Title Description Comments:

Monitoring Report - Quarterly

Action Type: Response Requested - Reports
Action Date: 10/15/1996
Received Issue Date: 11/18/1996
Action: Monitoring Report - Quarterly
Doc Link:
Title Description Comments:

Monitoring Report - Quarterly

Action Type: Response Requested - Reports
Action Date: 7/15/1996
Received Issue Date: 8/20/1996
Action: Monitoring Report - Quarterly
Doc Link:
Title Description Comments:

Monitoring Report - Quarterly

Action Type: Response Requested - Reports
Action Date: 4/15/1996
Received Issue Date: 5/10/1996
Action: Monitoring Report - Quarterly
Doc Link:
Title Description Comments:

Monitoring Report - Quarterly

Action Type: Response Requested - Reports
Action Date: 1/15/1996
Received Issue Date: 2/6/1996
Action: Monitoring Report - Quarterly
Doc Link:
Title Description Comments:

Monitoring Report - Quarterly

Action Type: Response Requested - Other
Action Date: 11/28/1995

Received Issue Date: 11/28/1995
Action: Other Report / Document
Doc Link: https://geotracker.waterboards.ca.gov/view_documents_all?global_id=T0608501511&doc_id=5923693
Title Description Comments:

ESI/DAR (Start Up Reports) 11/28/1995

Action Type: Response Requested - Reports
Action Date: 7/15/1995
Received Issue Date: 8/21/1995
Action: Monitoring Report - Quarterly
Doc Link:
Title Description Comments:

Monitoring Report - Quarterly

Action Type: Response Requested - Reports
Action Date: 6/27/1995
Received Issue Date: 6/27/1995
Action: NPDES / WDR Reports
Doc Link: https://geotracker.waterboards.ca.gov/view_documents_all?global_id=T0608501511&doc_id=5923726
Title Description Comments:

NPDES Miscellaneous Reports 06/27/1995 - 07/14/1998

Action Type: Other Regulatory Actions
Action Date: 5/31/1995
Received Issue Date: 5/31/1995
Action: Staff Letter - #23360
Doc Link:
Title Description Comments:

Action Type: Response Requested - Reports
Action Date: 1/25/1994
Received Issue Date: 1/25/1994
Action: Tank Removal Report / UST Sampling Report
Doc Link: https://geotracker.waterboards.ca.gov/view_documents_all?global_id=T0608501511&doc_id=5923740
Title Description Comments:

Tank Removal Report 01/25/1994

Action Type: Response Requested - Reports
Action Date: 11/18/1993
Received Issue Date: 11/18/1993
Action: Preliminary Site Assessment Report
Doc Link: https://geotracker.waterboards.ca.gov/view_documents_all?global_id=T0608501511&doc_id=5923729
Title Description Comments:

Preliminary Site Assessment Report 11/18/1993

Action Type: Response Requested - Other
Action Date: 10/13/1993
Received Issue Date: 10/13/1993
Action: Other Report / Document
Doc Link: https://geotracker.waterboards.ca.gov/view_documents_all?global_id=T0608501511&doc_id=5923736
Title Description Comments:

Status Report 10/13/1993 - 09/12/2013

Action Type: Response Requested - Reports
Action Date: 4/28/1993
Received Issue Date: 4/28/1993
Action: CAP/RAP - Feasibility Study Report

Doc Link: https://geotracker.waterboards.ca.gov/view_documents_all?global_id=T0608501511&doc_id=5923694
Title Description Comments:

Feasibility Study 04/28/1993

Action Type: Enforcement/Orders
Action Date: 5/29/1992
Received Issue Date: 5/29/1992
Action: Notice of Violation - #39707
Doc Link:
Title Description Comments:

Action Type: Response Requested - Reports
Action Date: 12/27/1991
Received Issue Date: 12/27/1991
Action: Monitoring Report - Quarterly
Doc Link: https://geotracker.waterboards.ca.gov/view_documents_all?global_id=T0608501511&doc_id=5923696
Title Description Comments:

GW Monitoring Report 12/27/1991 - 11/24/2004

Action Type: Response Requested - Reports
Action Date: 9/5/1991
Received Issue Date: 9/5/1991
Action: Soil and Water Investigation Report
Doc Link: https://geotracker.waterboards.ca.gov/view_documents_all?global_id=T0608501511&doc_id=5923738
Title Description Comments:

Soil & Water Investigation Report 09/05/1991 - 05/31/2012

Action Type: Response Requested - Workplans
Action Date: 4/5/1991
Received Issue Date: 4/5/1991
Action: Other Workplan
Doc Link: https://geotracker.waterboards.ca.gov/view_documents_all?global_id=T0608501511&doc_id=5923747
Title Description Comments:

Work Plan 04/05/1991 - 08/31/2012

Action Type: Response Requested - Other
Action Date: 1/1/1991
Received Issue Date: 1/1/1991
Action: Correspondence
Doc Link: https://geotracker.waterboards.ca.gov/view_documents_all?global_id=T0608501511&doc_id=5923689
Title Description Comments:

Correspondence 1991 - 2009

Action Type: Response Requested - Other
Action Date: 6/10/1988
Received Issue Date: 6/10/1988
Action: Unauthorized Release Form
Doc Link: https://geotracker.waterboards.ca.gov/view_documents_all?global_id=T0608501511&doc_id=5923741
Title Description Comments:

Unauthorized Release Form 06/10/1988

Action Type: Response Requested - Other
Action Date: 5/12/1988
Received Issue Date: 5/12/1988
Action: Other Report / Document
Doc Link: https://geotracker.waterboards.ca.gov/view_documents_all?global_id=T0608501511&doc_id=5923724
Title Description Comments:

Miscellaneous Sample Results 05/12/1988 - 04/20/1999

Action Type: Cleanup Action
Action Date: 2/1/2003
Received Issue Date:
Action: In Situ Physical/Chemical Treatment (other than SVE)
Doc Link:
Title Description Comments:

ozone sparge

Action Type: Cleanup Action
Action Date: 9/1/2000
Received Issue Date:
Action: In Situ Physical/Chemical Treatment (other than SVE)
Doc Link:
Title Description Comments:

Biosparge

Action Type: Cleanup Action
Action Date: 9/4/1998
Received Issue Date:
Action: In Situ Physical/Chemical Treatment (other than SVE)
Doc Link:
Title Description Comments:

end date is approximate

Action Type: Response Requested - Reports
Action Date: *12/30/2015
Received Issue Date:
Action: Soil Vapor Intrusion Investigation Report
Doc Link: https://geotracker.waterboards.ca.gov/view_documents_all?global_id=T0608501511&doc_id=5752226
Title Description Comments:

- work postponed due to inability to obtain reasonable access agreement

Action Type: SWRCB Case Review
Action Date: 6/2/2020
Received Issue Date:
Action: Closure Denial Review
Doc Link:
Title Description Comments:

Agree with Closure Denial

Action Type: Response Requested - Reports
Action Date: *10/30/2017
Received Issue Date:
Action: Monitoring Report - Semi-Annually
Doc Link:
Title Description Comments:

Semi Annual Groundwater Monitoring Report, Third Quarter 2017

Action Type: Response Requested - Reports
Action Date: *11/30/2016
Received Issue Date:
Action: Monitoring Report - Semi-Annually
Doc Link:
Title Description Comments:

Semi-Annual Groundwater Monitoring and Post-Remediation Monitoring Reports: Second and Third Second Quarters 2016.

Action Type: Response Requested - Reports
Action Date: 4/30/2016
Received Issue Date:
Action: Monitoring Report - Semi-Annually
Doc Link:
Title Description Comments:

Semi-Annual Groundwater Monitoring and Post-Remediation Monitoring Reports: Fourth Quarter 2016 and First Quarter 2017

Action Type: Response Requested - Reports
Action Date: *9/30/2016
Received Issue Date:
Action: Remedial Progress Report
Doc Link:
Title Description Comments:

remediation system start up report

Action Type: Cleanup Action
Action Date: 10/24/1995
Received Issue Date:
Action: Soil Vapor Extraction (SVE)
Doc Link:
Title Description Comments:

Action Type: Cleanup Action
Action Date: 6/27/1995
Received Issue Date:
Action: Pump & Treat (P&T) Groundwater
Doc Link:
Title Description Comments:

Action Type: Cleanup Action
Action Date: 5/26/1993
Received Issue Date:
Action: Excavation
Doc Link:
Title Description Comments:

Forward Landfill

Action Type: Cleanup Action
Action Date: 5/26/1993
Received Issue Date:
Action: Excavation
Doc Link:
Title Description Comments:

Redwood Landfill

Action Type: Leak Action
Action Date: 6/10/1988
Received Issue Date:
Action: Leak Reported
Doc Link:
Title Description Comments:

Action Type: Leak Action
Action Date: 5/16/1988
Received Issue Date:
Action: Leak Discovery

Doc Link:
Title Description Comments:

Action Type: Leak Action
Action Date: 5/16/1988
Received Issue Date:
Action: Leak Stopped
Doc Link:
Title Description Comments:

Action Type: Response Requested - Reports
Action Date: 4/30/2022
Received Issue Date:
Action: Monitoring Report - Semi-Annually
Doc Link:
Title Description Comments:

Semi-Annual Groundwater Monitoring Report, First Quarter 2022

Action Type: Response Requested - Reports
Action Date: 10/30/2021
Received Issue Date:
Action: Monitoring Report - Semi-Annually
Doc Link:
Title Description Comments:

Semi-Annual Groundwater Monitoring Report, Third Quarter 2021

Action Type: Response Requested - Reports
Action Date: *5/30/2021
Received Issue Date:
Action: Monitoring Report - Semi-Annually
Doc Link:
Title Description Comments:

Semi-Annual Groundwater Monitoring Reports, First Quarter 2021 - April 30, 2021

LUST Sites from GeoTracker Search - Site Maps (as of Sep 15, 2021)

Title: GEO_MAP
Link: https://geotracker.waterboards.ca.gov/esi/uploads/geo_map/8078675746/T0608501511.PDF
Size : 90 KB
Submitted By: REENA DELGADO (AUTH_RP)
Submitted: 12/10/2014

Title: B-18 (B-18)
Link: https://geotracker.waterboards.ca.gov/esi/uploads/geo_bore/2967065036/T0608501511.PDF
Size : 154 KB
Submitted By: REENA DELGADO (AUTH_RP)
Submitted: 11/21/2014

Title: GEO_MAP
Link: https://geotracker.waterboards.ca.gov/esi/uploads/geo_map/4788048923/T0608501511.PDF
Size : 190 KB
Submitted By: REENA DELGADO (AUTH_RP)
Submitted: 11/21/2014

Title: U-22 (U-22)
Link: https://geotracker.waterboards.ca.gov/esi/uploads/geo_bore/6981996655/T0608501511.PDF
Size : 187 KB
Submitted By: REENA DELGADO (AUTH_RP)
Submitted: 11/21/2014

Title: U-20 (U-20)

Link: https://geotracker.waterboards.ca.gov/esi/uploads/geo_bore/9378934502/T0608501511.PDF
Size : 135 KB
Submitted By: REENA DELGADO (AUTH_RP)
Submitted: 8/26/2011

Title: U-21 (U-21)
Link: https://geotracker.waterboards.ca.gov/esi/uploads/geo_bore/6380427062/T0608501511.PDF
Size : 129 KB
Submitted By: REENA DELGADO (AUTH_RP)
Submitted: 8/26/2011

Title: GEO_MAP
Link: https://geotracker.waterboards.ca.gov/esi/uploads/geo_map/8858941614/T0608501511.PDF
Size : 197 KB
Submitted By: REENA DELGADO (AUTH_RP)
Submitted: 9/2/2010

Title: GEO_MAP
Link: https://geotracker.waterboards.ca.gov/esi/uploads/geo_map/9750616788/T0608501511.PDF
Size : 128 KB
Submitted By: AECOM (AUTH_RP)
Submitted: 1/26/2009

Title: GEO_MAP
Link: https://geotracker.waterboards.ca.gov/esi/uploads/geo_map/6855542838/T0608501511.PDF
Size : 52 KB
Submitted By: DEANNA HARDING (CONTRACTOR)
Submitted: 9/6/2002

LUST Sites from GeoTracker Search - Documents (as of Sep 15, 2021)

Document Type: Monitoring Reports **Size :** 44,696 KB
Document Date: 6/30/2021* **Submitted By:** ARCADIS (CONTRACTOR)
Type: MONITORING REPORT - QUARTERLY **Submitted:**
Title: SULFATE APPLICATION REMEDIATION PROGRESS AND FIRST QUARTER 2021 GROUNDWATER MONITORING REPORT
Title Link: https://geotracker.waterboards.ca.gov/esi/uploads/geo_report/1037771403/T0608501511.PDF

Document Type: Site Documents **Size :**
Document Date: 6/16/2021 **Submitted By:** GERALD O'REGAN (REGULATOR)
Type: STAFF LETTER **Submitted:**
Title: SEMI-ANNUAL GWM REPORTS
Title Link: https://geotracker.waterboards.ca.gov/view_documents?global_id=T0608501511&enforcement_id=6469018

Document Type: Site Documents **Size :**
Document Date: 6/15/2021 **Submitted By:** GERALD O'REGAN (REGULATOR)
Type: STAFF LETTER **Submitted:**
Title: LATE REPORT
Title Link: https://geotracker.waterboards.ca.gov/view_documents?global_id=T0608501511&enforcement_id=6468925

Document Type: Site Documents **Size :** 48 KB
Document Date: 2/18/2021* **Submitted By:** ARCADIS (CONTRACTOR)
Type: CORRESPONDENCE **Submitted:**
Title: NOTIFICATION OF MANAGER CHANGE
Title Link: https://geotracker.waterboards.ca.gov/esi/uploads/geo_report/7112467885/T0608501511.PDF

Document Type: Monitoring Reports **Size :** 14,322 KB
Document Date: 10/22/2020* **Submitted By:** ARCADIS (CONTRACTOR)
Type: MONITORING REPORT - SEMI-ANNUALLY **Submitted:**
Title: SULFATE APPLICATION REMEDIATION PROGRESS AND SECOND QUARTER AND THIRD QUARTER 2020 GROUNDWATER MONITORING REPORT
Title Link: https://geotracker.waterboards.ca.gov/esi/uploads/geo_report/6009228646/T0608501511.PDF

Document Type: Site Documents **Size :**
Document Date: 5/29/2020 **Submitted By:** GERALD O'REGAN (REGULATOR)
Type: STAFF LETTER **Submitted:**
Title: SEMI-ANNUAL GWM
Title Link: https://geotracker.waterboards.ca.gov/view_documents?global_id=T0608501511&enforcement_id=6436906

Document Type: Site Documents **Size :** 8,865 KB
Document Date: 5/5/2020 **Submitted By:** ARCADIS (CONTRACTOR)
Type: REQUEST FOR CLOSURE **Submitted:**
Title: SITE CONCEPTUAL MODEL AND LOW-THREAT CLOSURE POLICY REQUEST
Title Link: https://geotracker.waterboards.ca.gov/esi/uploads/geo_report/3539083659/T0608501511.PDF

Document Type: Monitoring Reports **Size :** 20,502 KB
Document Date: 4/30/2020 **Submitted By:** ARCADIS (CONTRACTOR)
Type: MONITORING REPORT - SEMI-ANNUALLY **Submitted:**
Title: SULFATE APPLICATION REMEDIATION PROGRESS AND FOURTH QUARTER 2019 AND FIRST QUARTER 2020 GROUNDWATER MONITORING REPORT
Title Link: https://geotracker.waterboards.ca.gov/esi/uploads/geo_report/6146706342/T0608501511.PDF

Document Type: Site Documents **Size :**
Document Date: 1/6/2020 **Submitted By:** ROBIN GUILLOT (REGULATOR)
Type: CLEAN UP FUND - CASE CLOSURE REVIEW SUMMARY REPORT (RSR) **Submitted:**
Title: 8087 1ST RSR RATIONALE ADDITIONAL WORK JANUARY 2020
Title Link: https://geotracker.waterboards.ca.gov/view_documents?global_id=T0608501511&enforcement_id=6427773

Document Type: Monitoring Reports **Size :** 16,720 KB
Document Date: 11/12/2019 **Submitted By:** ARCADIS (CONTRACTOR)
Type: MONITORING REPORT - SEMI-ANNUALLY **Submitted:**
Title: SECOND SEMI-ANNUAL 2019 GROUNDWATER MONITORING REPORT
Title Link: https://geotracker.waterboards.ca.gov/esi/uploads/geo_report/9878881633/T0608501511.PDF

Document Type: Site Documents **Size :** 133 KB
Document Date: 7/31/2019* **Submitted By:** ANTEA GROUP REIMBURSEMENT (CONTRACTOR)
Type: EMAIL CORRESPONDENCE **Submitted:**
Title: PERMIT RENEWAL REQUEST
Title Link: https://geotracker.waterboards.ca.gov/esi/uploads/geo_report/6789450526/T0608501511.PDF

Document Type: Site Documents **Size :** 688 KB
Document Date: 7/31/2019* **Submitted By:** ANTEA GROUP REIMBURSEMENT (CONTRACTOR)
Type: EMAIL CORRESPONDENCE **Submitted:**
Title: MONITORING WELL
Title Link: https://geotracker.waterboards.ca.gov/esi/uploads/geo_report/1340094447/T0608501511.PDF

Document Type: Site Documents **Size :** 131 KB
Document Date: 7/31/2019* **Submitted By:** ANTEA GROUP REIMBURSEMENT (CONTRACTOR)
Type: OTHER REPORT / DOCUMENT **Submitted:**
Title: PERMIT SELF-MONITORING PROGRAM
Title Link: https://geotracker.waterboards.ca.gov/esi/uploads/geo_report/6905218958/T0608501511.PDF

Document Type: Site Documents **Size :** 1,740 KB
Document Date: 7/31/2019* **Submitted By:** ANTEA GROUP REIMBURSEMENT (CONTRACTOR)
Type: OTHER REPORT / DOCUMENT **Submitted:**
Title: SELF-MONITORING REPORT
Title Link: https://geotracker.waterboards.ca.gov/esi/uploads/geo_report/7755093514/T0608501511.PDF

Document Type: Site Documents **Size :** 2,600 KB
Document Date: 7/31/2019* **Submitted By:** ANTEA GROUP REIMBURSEMENT (CONTRACTOR)
Type: OTHER WORKPLAN **Submitted:**
Title: WORK PLAN
Title Link: https://geotracker.waterboards.ca.gov/esi/uploads/geo_report/1172415614/T0608501511.PDF

Document Type: Monitoring Reports **Size :** 15,200 KB
Document Date: 4/29/2019* **Submitted By:** ARCADIS (CONTRACTOR)
Type: MONITORING REPORT - SEMI-ANNUALLY **Submitted:**
Title: FIRST SEMI-ANNUAL 2019 GROUNDWATER MONITORING AND SAMPLING REPORT
Title Link: https://geotracker.waterboards.ca.gov/esi/uploads/geo_report/9188864588/T0608501511.PDF

Document Type: Site Documents **Size :**

Document Date: 1/4/2019 **Submitted By:** GERALD O'REGAN (REGULATOR)
Type: STAFF LETTER **Submitted:**
Title: REMEDIAL PROGRESS AND GWM REPORTS
Title Link: https://geotracker.waterboards.ca.gov/view_documents?global_id=T0608501511&enforcement_id=6380690

Document Type: Monitoring Reports **Size :** 14,748 KB
Document Date: 12/26/2018 **Submitted By:** ARCADIS (CONTRACTOR)
Type: MONITORING REPORT - SEMI-ANNUALLY **Submitted:**
Title: SECOND HALF 2018 MONITORING REPORT
Title Link: https://geotracker.waterboards.ca.gov/esi/uploads/geo_report/6706723153/T0608501511.PDF

Document Type: Monitoring Reports **Size :** 8,936 KB
Document Date: 6/19/2018* **Submitted By:** ARCADIS (CONTRACTOR)
Type: MONITORING REPORT - SEMI-ANNUALLY **Submitted:**
Title: Q4 2017 AND Q1 2018 GROUNDWATER MONITORING AND SAMPLING REPORT
Title Link: https://geotracker.waterboards.ca.gov/esi/uploads/geo_report/5455243051/T0608501511.PDF

Document Type: Site Documents **Size :** 139 KB
Document Date: 12/6/2017* **Submitted By:** REENA DELGADO (AUTH_RP)
Type: CORRESPONDENCE **Submitted:**
Title: NOTIFICATION OF PROJECT MANAGER CHANGE
Title Link: https://geotracker.waterboards.ca.gov/esi/uploads/geo_report/8428555428/T0608501511.PDF

Document Type: Monitoring Reports **Size :** 34,182 KB
Document Date: 11/30/2017* **Submitted By:** REENA DELGADO (AUTH_RP)
Type: MONITORING REPORT - SEMI-ANNUALLY **Submitted:**
Title: Q317 THIRD QUARTER 2017 SEMI-ANNUAL GROUNDWATER MONITORING REPORT 11/30/17
Title Link: https://geotracker.waterboards.ca.gov/esi/uploads/geo_report/1833993732/T0608501511.PDF

Document Type: Site Documents **Size :**
Document Date: 10/3/2017 **Submitted By:** GERALD O'REGAN (REGULATOR)
Type: STAFF LETTER **Submitted:**
Title: EXTENSION GRANTED - SEMI-ANNUAL GW MONITORING REPORT
Title Link: https://geotracker.waterboards.ca.gov/view_documents?global_id=T0608501511&enforcement_id=6337968

Document Type: Site Documents **Size :**
Document Date: 6/16/2017 **Submitted By:** SOMIRA PECH (REGULATOR)
Type: STAFF LETTER **Submitted:**
Title: SEMI ANNUAL GROUNDWATER MONITORING REPORT, THIRD QUARTER 2017
Title Link: https://geotracker.waterboards.ca.gov/view_documents?global_id=T0608501511&enforcement_id=6323355

Document Type: Monitoring Reports **Size :** 30,406 KB
Document Date: 4/28/2017* **Submitted By:** REENA DELGADO (AUTH_RP)
Type: MONITORING REPORT - SEMI-ANNUALLY **Submitted:**
Title: Q117 FIRST QUARTER 2017 SEMI-ANNUAL GROUNDWATER MONITORING REPORT 4/28/2017
Title Link: https://geotracker.waterboards.ca.gov/esi/uploads/geo_report/4129371345/T0608501511.PDF

Document Type: Monitoring Reports **Size :** 15,529 KB
Document Date: 11/30/2016* **Submitted By:** REENA DELGADO (AUTH_RP)
Type: MONITORING REPORT - SEMI-ANNUALLY **Submitted:**
Title: Q316 THIRD QUARTER 2016 SEMI-ANNUAL GROUNDWATER MONITORING REPORT 11/30/2016
Title Link: https://geotracker.waterboards.ca.gov/esi/uploads/geo_report/3864976882/T0608501511.PDF

Document Type: Site Documents **Size :**
Document Date: 11/22/2016 **Submitted By:** GERALD O'REGAN (REGULATOR)
Type: STAFF LETTER **Submitted:**
Title: EXTENSION REQUEST DENIAL
Title Link: https://geotracker.waterboards.ca.gov/view_documents?global_id=T0608501511&enforcement_id=6304206

Document Type: Site Documents **Size :**
Document Date: 10/25/2016 **Submitted By:** CANDACE GARCIA (REGULATOR)
Type: STAFF LETTER **Submitted:**
Title: EXTENSION FOR SEMI-ANNUAL GROUNDWATER AND POST-REMEDIATION MONITORING REPORT
Title Link: https://geotracker.waterboards.ca.gov/view_documents?global_id=T0608501511&enforcement_id=6301808

Document Type: Site Documents **Size :** 403 KB
Document Date: 6/30/2016* **Submitted By:** REENA DELGADO (AUTH_RP)
Type: REMEDIAL PROGRESS REPORT **Submitted:**
Title: Q216 REMEDIATION PROGRESS REPORT 6/30/2016

Title Link: https://geotracker.waterboards.ca.gov/esi/uploads/geo_report/7000441133/T0608501511.PDF

Document Type: Site Documents **Size :**
Document Date: 6/6/2016 **Submitted By:** CANDACE GARCIA (REGULATOR)
Type: STAFF LETTER **Submitted:**
Title: SEMI-ANNUAL GROUNDWATER MONITORING AND POST-REMEDIATION MONITORING REPORTS
Title Link: https://geotracker.waterboards.ca.gov/view_documents?global_id=T0608501511&enforcement_id=6286826

Document Type: Monitoring Reports **Size :** 21,455 KB
Document Date: 4/29/2016* **Submitted By:** REENA DELGADO (AUTH_RP)
Type: MONITORING REPORT - SEMI-ANNUALLY **Submitted:**
Title: Q116 FOURTH QUARTER 2015 AND FIRST QUARTER 2016 SEMI-ANNUAL GROUNDWATER MONITORING REPORT 4/29/2016
Title Link: https://geotracker.waterboards.ca.gov/esi/uploads/geo_report/1486547887/T0608501511.PDF

Document Type: Site Documents **Size :**
Document Date: 11/25/2015 **Submitted By:** CANDACE GARCIA (REGULATOR)
Type: CORRESPONDENCE **Submitted:**
Title: CORRESPONDENCE
Title Link: https://geotracker.waterboards.ca.gov/view_documents?global_id=T0608501511&document_id=5872011

Document Type: Site Documents **Size :** 2,513 KB
Document Date: 11/13/2015 **Submitted By:** REENA DELGADO (AUTH_RP)
Type: REMEDIAL ACTION COMPLETE **Submitted:**
Title: Q415 REPORT OF SULFATE APPLICATION
Title Link: https://geotracker.waterboards.ca.gov/esi/uploads/geo_report/3071043550/T0608501511.PDF

Document Type: Site Documents **Size :** 123 KB
Document Date: 10/30/2015 **Submitted By:** REENA DELGADO (AUTH_RP)
Type: CORRESPONDENCE **Submitted:**
Title: Q415 LETTER TO SCVWD 10/30/2015
Title Link: https://geotracker.waterboards.ca.gov/esi/uploads/geo_report/3566809117/T0608501511.PDF

Document Type: Monitoring Reports **Size :** 8,982 KB
Document Date: 10/30/2015 **Submitted By:** REENA DELGADO (AUTH_RP)
Type: MONITORING REPORT - SEMI-ANNUALLY **Submitted:**
Title: Q315 SEMI-ANNUAL GROUNDWATER MONITORING REPORT
Title Link: https://geotracker.waterboards.ca.gov/esi/uploads/geo_report/6904273748/T0608501511.PDF

Document Type: Site Documents **Size :**
Document Date: 9/4/2015 **Submitted By:** CANDACE GARCIA (REGULATOR)
Type: MEETING **Submitted:**
Title: UNKNOWN
Title Link: https://geotracker.waterboards.ca.gov/view_documents?global_id=T0608501511&enforcement_id=6259580

Document Type: Site Documents **Size :**
Document Date: 8/27/2015 **Submitted By:** CANDACE GARCIA (REGULATOR)
Type: STAFF LETTER **Submitted:**
Title: EXTENSION - SULFATE APPLICATION REPORT
Title Link: https://geotracker.waterboards.ca.gov/view_documents?global_id=T0608501511&enforcement_id=6258453

Document Type: Site Documents **Size :** 48 KB
Document Date: 8/12/2015 **Submitted By:** REENA DELGADO (AUTH_RP)
Type: CORRESPONDENCE **Submitted:**
Title: Q315 REQUEST FOR EXTENSION OF SULFATE APPLICATION REPORT 8/12/15
Title Link: https://geotracker.waterboards.ca.gov/esi/uploads/geo_report/5467871963/T0608501511.PDF

Document Type: Site Documents **Size :**
Document Date: 5/15/2015 **Submitted By:** CHRIS WIDMANN (REGULATOR)
Type: STAFF LETTER **Submitted:**
Title: CONCUR WITH REMEDIAL WORK PLAN FOR SULFATE APPLICATION
Title Link: https://geotracker.waterboards.ca.gov/view_documents?global_id=T0608501511&enforcement_id=6244863

Document Type: Site Documents **Size :** 2,374 KB
Document Date: 5/11/2015 **Submitted By:** REENA DELGADO (AUTH_RP)
Type: OTHER WORKPLAN **Submitted:**
Title: Q214 REMEDIATION WORK PLAN 5/11/2015
Title Link: https://geotracker.waterboards.ca.gov/esi/uploads/geo_report/5744848668/T0608501511.PDF

Document Type: Monitoring Reports **Size :** 12,459 KB
Document Date: 4/30/2015 **Submitted By:** REENA DELGADO (AUTH_RP)
Type: MONITORING REPORT - SEMI-ANNUALLY **Submitted:**
Title: Q115 FOURTH QUARTER 2014 AND FIRST QUARTER 2015 SEMI-ANNUAL GROUNDWATER MONITORING REPORT 4/30/2015
Title Link: https://geotracker.waterboards.ca.gov/esi/uploads/geo_report/9123237371/T0608501511.PDF

Document Type: Site Documents **Size :**
Document Date: 4/29/2015 **Submitted By:** CHRIS WIDMANN (REGULATOR)
Type: STAFF LETTER **Submitted:**
Title: GRANT REQUEST FOR EXTENSION FOR SUBMITTAL OF REMEDIATION WORK PLAN; INFORM THAT ADDITIONAL EXTENSIONS FOR SUBMITTAL OF WORK PLAN AND IMPLEMENTATION OF REMEDIATION WILL NOT BE GRANTED.
Title Link: https://geotracker.waterboards.ca.gov/view_documents?global_id=T0608501511&enforcement_id=6242912

Document Type: Site Documents **Size :** 47 KB
Document Date: 4/21/2015 **Submitted By:** REENA DELGADO (AUTH_RP)
Type: CORRESPONDENCE **Submitted:**
Title: Q215 REQUEST FOR EXTENSION 4/21/2015
Title Link: https://geotracker.waterboards.ca.gov/esi/uploads/geo_report/5909324407/T0608501511.PDF

Document Type: Site Documents **Size :**
Document Date: 3/16/2015 **Submitted By:** CHRIS WIDMANN (REGULATOR)
Type: STAFF LETTER **Submitted:**
Title: MEETING RECAP - SVE/AS ON HOLD; REQUEST WORK PLAN TO ACCELERATE SULFATE REDUCTION
Title Link: https://geotracker.waterboards.ca.gov/view_documents?global_id=T0608501511&enforcement_id=6238922

Document Type: Site Documents **Size :**
Document Date: 2/23/2015 **Submitted By:** CHRIS WIDMANN (REGULATOR)
Type: STAFF LETTER **Submitted:**
Title: RESPONSE TO REVISED CAP; CONCUR WITH AS/SVE AND REQUIRE SUBMITTAL OF START UP REPORT BY 9/30/15
Title Link: https://geotracker.waterboards.ca.gov/view_documents?global_id=T0608501511&enforcement_id=6236477

Document Type: Site Documents **Size :** 17,304 KB
Document Date: 1/30/2015 **Submitted By:** REENA DELGADO (AUTH_RP)
Type: CAP/RAP - OTHER REPORT **Submitted:**
Title: Q115 REVISED CORRECTIVE ACTION PLAN 1/30/2015
Title Link: https://geotracker.waterboards.ca.gov/esi/uploads/geo_report/7528703808/T0608501511.PDF

Document Type: Site Documents **Size :**
Document Date: 12/29/2014 **Submitted By:** CHRIS WIDMANN (REGULATOR)
Type: STAFF LETTER **Submitted:**
Title: RESPONSE TO CAP, WHICH WAS INSUFFICIENT BECAUSE IT RECOMMENDED NATURAL ATTENUATION FOLLOWING 8 YEARS OF NATURAL ATTENUATION AND FLAT CONCENTRATION TREND LINES. REQUESTED REVISED CAP BE SUBMITTED THAT WILL ACTUALLY REDUCE GROUNDWATER CONCENTRATIONS TO MEET THE CRITERIA OF THE LTCP.
Title Link: https://geotracker.waterboards.ca.gov/view_documents?global_id=T0608501511&enforcement_id=6231784

Document Type: Site Documents **Size :** 16,505 KB
Document Date: 12/12/2014 **Submitted By:** REENA DELGADO (AUTH_RP)
Type: CAP/RAP - FEASIBILITY STUDY REPORT **Submitted:**
Title: Q414 CORRECTIVE ACTION PLAN 12/12/2014
Title Link: https://geotracker.waterboards.ca.gov/esi/uploads/geo_report/3965612828/T0608501511.PDF

Document Type: Site Documents **Size :**
Document Date: 12/11/2014 **Submitted By:** LANI LEE (REGULATOR)
Type: VERBAL COMMUNICATION **Submitted:**
Title: PHONE LOG OF CONVERSATION WITH JON WACTOR, COUNSEL FOR SANTA CLARA UNIVERSITY, OFFSITE ACCESS NEGOTIATIONS
Title Link: https://geotracker.waterboards.ca.gov/view_documents?global_id=T0608501511&enforcement_id=6230399

Document Type: Monitoring Reports **Size :** 9,953 KB
Document Date: 10/30/2014 **Submitted By:** REENA DELGADO (AUTH_RP)
Type: MONITORING REPORT - SEMI-ANNUALLY **Submitted:**
Title: Q314 SEMI-ANNUAL GROUNDWATER MONITORING REPORT 10/30/14
Title Link: https://geotracker.waterboards.ca.gov/esi/uploads/geo_report/8556634128/T0608501511.PDF

Document Type: Site Documents **Size :**

Document Date: 9/11/2014 **Submitted By:** RINA BANKS (REGULATOR)
Type: STAFF LETTER **Submitted:**
Title: IN RESPONSE TO OFFSITE INVESTIGATION REPORT, REQUEST CAP TO LOWER CONCENTRATIONS IN GROUNDWATER TO MEET LTCP
Title Link: https://geotracker.waterboards.ca.gov/view_documents?global_id=T0608501511&enforcement_id=6220294

Document Type: Site Documents **Size :**
Document Date: 9/4/2014 **Submitted By:** CHRIS WIDMANN (REGULATOR)
Type: STAFF LETTER **Submitted:**
Title: LETTER TO ATTORNEY FOR ADJACENT PROPERTY OWNER REQUESTING NEGOTIATION OF AN ACCESS AGREEMENT.
Title Link: https://geotracker.waterboards.ca.gov/view_documents?global_id=T0608501511&enforcement_id=6219623

Document Type: Site Documents **Size :** 13,308 KB
Document Date: 8/15/2014 **Submitted By:** REENA DELGADO (AUTH_RP)
Type: SOIL AND WATER INVESTIGATION REPORT **Submitted:**
Title: Q314 ADDITIONAL INVESTIGATION REPORT 8/15/2014
Title Link: https://geotracker.waterboards.ca.gov/esi/uploads/geo_report/4857125461/T0608501511.PDF

Document Type: Site Documents **Size :**
Document Date: 5/19/2014 **Submitted By:** LANI LEE (REGULATOR)
Type: CORRESPONDENCE **Submitted:**
Title: Q214 PROPOSED CHANGE TO SCOPE OF WORK 5/19/2014 - REGULATOR RESPONSE
Title Link: https://geotracker.waterboards.ca.gov/view_documents?global_id=T0608501511&document_id=5806109

Document Type: Site Documents **Size :** 62 KB
Document Date: 5/19/2014 **Submitted By:** REENA DELGADO (AUTH_RP)
Type: CORRESPONDENCE **Submitted:**
Title: Q214 PROPOSED CHANGE TO SCOPE OF WORK 5/19/2014
Title Link: https://geotracker.waterboards.ca.gov/esi/uploads/geo_report/6043183803/T0608501511.PDF

Document Type: Monitoring Reports **Size :** 13,943 KB
Document Date: 4/30/2014 **Submitted By:** REENA DELGADO (AUTH_RP)
Type: MONITORING REPORT - SEMI-ANNUALLY **Submitted:**
Title: Q114 FIRST QUARTER 2014 SEMI-ANNUAL GROUNDWATER MONITORING REPORT 4/30/2014
Title Link: https://geotracker.waterboards.ca.gov/esi/uploads/geo_report/6598573803/T0608501511.PDF

Document Type: Site Documents **Size :**
Document Date: 4/15/2014 **Submitted By:** CHRIS WIDMANN (REGULATOR)
Type: STAFF LETTER **Submitted:**
Title: RESPONSE TO REQUEST FOR EXTENSION. REMINDER OF REQUEST TO SUBMIT CHRONOLOGY OF ATTEMPTS TO NEGOTIATE ACCESS WITH SANTA CLARA UNIVERSITY
Title Link: https://geotracker.waterboards.ca.gov/view_documents?global_id=T0608501511&enforcement_id=6199608

Document Type: Site Documents **Size :** 152 KB
Document Date: 4/4/2014 **Submitted By:** REENA DELGADO (AUTH_RP)
Type: CORRESPONDENCE **Submitted:**
Title: Q214 STATUS OF WELL ENCROACHMENT AGREEMENT AND ENCROACHMENT PERMIT 4/4/2014
Title Link: https://geotracker.waterboards.ca.gov/esi/uploads/geo_report/3368974208/T0608501511.PDF

Document Type: Monitoring Reports **Size :** 15,043 KB
Document Date: 10/30/2013 **Submitted By:** REENA DELGADO (AUTH_RP)
Type: MONITORING REPORT - SEMI-ANNUALLY **Submitted:**
Title: Q313 SEMI-ANNUAL GROUNDWATER MONITORING REPORT 10/30/13
Title Link: https://geotracker.waterboards.ca.gov/esi/uploads/geo_report/3284516811/T0608501511.PDF

Document Type: Site Documents **Size :**
Document Date: 9/20/2013 **Submitted By:** CHRIS WIDMANN (REGULATOR)
Type: STAFF LETTER **Submitted:**
Title: RESPONSE TO STATUS AND REQUEST TO MOVE FURTHER OUT DUE TO ACCESS ISSUES AND POSTPONE SOIL VAPOR INVESTIGATION AT THIS TIME.
Title Link: https://geotracker.waterboards.ca.gov/view_documents?global_id=T0608501511&enforcement_id=6175963

Document Type: Site Documents **Size :** 206 KB
Document Date: 9/12/2013 **Submitted By:** REENA DELGADO (AUTH_RP)
Type: CORRESPONDENCE **Submitted:**
Title: Q313 STATUS OF OFFSITE ACCESS AND EXTENSION REQUEST 9/12/2013
Title Link: https://geotracker.waterboards.ca.gov/esi/uploads/geo_report/2491357028/T0608501511.PDF

Document Type: Site Documents **Size :**
Document Date: 6/4/2013 **Submitted By:** CHRIS WIDMANN (REGULATOR)
Type: STAFF LETTER **Submitted:**
Title: GRANT REQUEST FOR EXTENSION FOR SUBMITTAL OF ADDITIONAL INVESTIGATION AND SOIL VAPOR SURVEY
Title Link: https://geotracker.waterboards.ca.gov/view_documents?global_id=T0608501511&enforcement_id=6161131

Document Type: Site Documents **Size :** 109 KB
Document Date: 5/30/2013 **Submitted By:** REENA DELGADO (AUTH_RP)
Type: CORRESPONDENCE **Submitted:**
Title: Q213 STATUS OF OFFSITE PROPERTY ACCESS AND EXTENSION REQUEST 5/30/2013
Title Link: https://geotracker.waterboards.ca.gov/esi/uploads/geo_report/2837426364/T0608501511.PDF

Document Type: Monitoring Reports **Size :** 11,720 KB
Document Date: 4/30/2013 **Submitted By:** REENA DELGADO (AUTH_RP)
Type: MONITORING REPORT - SEMI-ANNUALLY **Submitted:**
Title: Q113 SEMI-ANNUAL GROUNDWATER MONITORING REPORT 4/30/13
Title Link: https://geotracker.waterboards.ca.gov/esi/uploads/geo_report/3047624111/T0608501511.PDF

Document Type: Site Documents **Size :**
Document Date: 4/9/2013 **Submitted By:** CHRIS WIDMANN (REGULATOR)
Type: STAFF LETTER **Submitted:**
Title: CONCUR WITH PROPOSED CHANGES TO ADDITIONAL INVESTIGATION WORK PLAN PREVIOUSLY APPROVED.
Title Link: https://geotracker.waterboards.ca.gov/view_documents?global_id=T0608501511&enforcement_id=6154461

Document Type: Site Documents **Size :** 146 KB
Document Date: 3/28/2013 **Submitted By:** REENA DELGADO (AUTH_RP)
Type: CORRESPONDENCE **Submitted:**
Title: Q113 STATUS OF OFFSITE PROPERTY ACCESS REQUESTS AND PROPOSED CHANGES TO ADDITIONAL INVESTIGATION 3/28/2013
Title Link: https://geotracker.waterboards.ca.gov/esi/uploads/geo_report/2057920098/T0608501511.PDF

Document Type: Site Documents **Size :**
Document Date: 2/20/2013 **Submitted By:** CHRIS WIDMANN (REGULATOR)
Type: STAFF LETTER **Submitted:**
Title: RESPONSE TO REQUEST FOR EXTENSION; REQUEST CHRONOLOGY OF ACCESS NEGOTIATIONS
Title Link: https://geotracker.waterboards.ca.gov/view_documents?global_id=T0608501511&enforcement_id=6149539

Document Type: Site Documents **Size :** 156 KB
Document Date: 2/15/2013 **Submitted By:** REENA DELGADO (AUTH_RP)
Type: CORRESPONDENCE **Submitted:**
Title: Q113 EXTENSION REQUEST LETTER 2/15/13
Title Link: https://geotracker.waterboards.ca.gov/esi/uploads/geo_report/1802795350/T0608501511.PDF

Document Type: Monitoring Reports **Size :** 10,898 KB
Document Date: 10/30/2012 **Submitted By:** REENA DELGADO (AUTH_RP)
Type: MONITORING REPORT - SEMI-ANNUALLY **Submitted:**
Title: Q312 SEMI-ANNUAL GWM REPORT 10/30/12
Title Link: https://geotracker.waterboards.ca.gov/esi/uploads/geo_report/3244551897/T0608501511.PDF

Document Type: Site Documents **Size :**
Document Date: 9/14/2012 **Submitted By:** CHRIS WIDMANN (REGULATOR)
Type: STAFF LETTER **Submitted:**
Title: CONCURRENCE WITH 2 SUBMITTED WORK PLANS
Title Link: https://geotracker.waterboards.ca.gov/view_documents?global_id=T0608501511&enforcement_id=6137734

Document Type: Site Documents **Size :** 2,899 KB
Document Date: 8/31/2012 **Submitted By:** REENA DELGADO (AUTH_RP)
Type: SOIL VAPOR INTRUSION INVESTIGATION WORKPLAN **Submitted:**
Title: Q312 SOIL VAPOR INVESTIGATION WORK PLAN 8/31/12
Title Link: https://geotracker.waterboards.ca.gov/esi/uploads/geo_report/1533582568/T0608501511.PDF

Document Type: Site Documents **Size :** 3,063 KB
Document Date: 8/31/2012 **Submitted By:** REENA DELGADO (AUTH_RP)
Type: SOIL AND WATER INVESTIGATION WORKPLAN **Submitted:**

Title: Q312 DOWN-GRADIENT ASSESSMENT WORK PLAN 8/31/12
Title Link: https://geotracker.waterboards.ca.gov/esi/uploads/geo_report/7060529589/T0608501511.PDF

Document Type: Site Documents **Size :**
Document Date: 7/26/2012 **Submitted By:** CHRIS WIDMANN (REGULATOR)
Type: STAFF LETTER **Submitted:**
Title: RESPONSE TO SENSITIVE RECEPTOR SURVEY AND REQUEST FOR EXTENSION FOR WORK PLAN
Title Link: https://geotracker.waterboards.ca.gov/view_documents?global_id=T0608501511&enforcement_id=6131347

Document Type: Site Documents **Size :** 14,657 KB
Document Date: 7/19/2012 **Submitted By:** REENA DELGADO (AUTH_RP)
Type: SENSITIVE RECEPTOR SURVEY REPORT **Submitted:**
Title: Q312 SENSITIVE RECEPTOR SURVEY 7/19/2012
Title Link: https://geotracker.waterboards.ca.gov/esi/uploads/geo_report/7562840282/T0608501511.PDF

Document Type: Site Documents **Size :**
Document Date: 6/6/2012 **Submitted By:** CHRIS WIDMANN (REGULATOR)
Type: STAFF LETTER **Submitted:**
Title: RECOMMEND ADDITIONAL WELLS INSTEAD OF RECONSTRUCTING WELL OFFSITE (SEE LETTER)
Title Link: https://geotracker.waterboards.ca.gov/view_documents?global_id=T0608501511&enforcement_id=6123787

Document Type: Site Documents **Size :** 9,764 KB
Document Date: 5/31/2012 **Submitted By:** REENA DELGADO (AUTH_RP)
Type: SITE ASSESSMENT REPORT **Submitted:**
Title: Q212 SITE ASSESSMENT REPORT 05/31/12
Title Link: https://geotracker.waterboards.ca.gov/esi/uploads/geo_report/5854354143/T0608501511.PDF

Document Type: Site Documents **Size :**
Document Date: 5/11/2012 **Submitted By:** CHRIS WIDMANN (REGULATOR)
Type: STAFF LETTER **Submitted:**
Title: RESPONSE TO REQUEST FOR EXTENSION
Title Link: https://geotracker.waterboards.ca.gov/view_documents?global_id=T0608501511&enforcement_id=6121556

Document Type: Monitoring Reports **Size :** 9,929 KB
Document Date: 4/30/2012 **Submitted By:** REENA DELGADO (AUTH_RP)
Type: MONITORING REPORT - QUARTERLY **Submitted:**
Title: Q112 QUARTERLY GROUNDWATER MONITORING REPORT
Title Link: https://geotracker.waterboards.ca.gov/esi/uploads/geo_report/9007704973/T0608501511.PDF

Document Type: Monitoring Reports **Size :** 10,174 KB
Document Date: 4/30/2012 **Submitted By:** MICHAEL SCHUSTER (REGULATOR)
Type: MONITORING REPORT - QUARTERLY **Submitted:**
Title: GW MONITORING REPORT 04/30/2012 - 10/30/2013 -
Title Link: https://geotracker.waterboards.ca.gov/regulators/deliverable_documents/9102644979/GWM%5FR%5F2013%2D04%2D30%2Epdf

Document Type: Monitoring Reports **Size :** 9,321 KB
Document Date: 4/30/2012 **Submitted By:** MICHAEL SCHUSTER (REGULATOR)
Type: MONITORING REPORT - QUARTERLY **Submitted:**
Title: GW MONITORING REPORT 04/30/2012 - 10/30/2013 -
Title Link: https://geotracker.waterboards.ca.gov/regulators/deliverable_documents/9102644979/GWM%5FR%5F2012%2D10%2D30%2Epdf

Document Type: Monitoring Reports **Size :** 8,602 KB
Document Date: 4/30/2012 **Submitted By:** MICHAEL SCHUSTER (REGULATOR)
Type: MONITORING REPORT - QUARTERLY **Submitted:**
Title: GW MONITORING REPORT 04/30/2012 - 10/30/2013 -
Title Link: https://geotracker.waterboards.ca.gov/regulators/deliverable_documents/9102644979/GWM%5FR%5F2012%2D04%2D30%2Epdf

Document Type: Monitoring Reports **Size :** 11,787 KB
Document Date: 4/30/2012 **Submitted By:** MICHAEL SCHUSTER (REGULATOR)
Type: MONITORING REPORT - QUARTERLY **Submitted:**
Title: GW MONITORING REPORT 04/30/2012 - 10/30/2013 -
Title Link: https://geotracker.waterboards.ca.gov/regulators/deliverable_documents/9102644979/GWM%5FR%5F2013%2D10%2D30%2Epdf

Document Type: Site Documents **Size :**
Document Date: 4/3/2012 **Submitted By:** MICHAEL SCHUSTER (REGULATOR)

Type: OTHER REPORT / DOCUMENT **Submitted:**
Title: STATE INFORMATION 04/03/2012
Title Link: https://geotracker.waterboards.ca.gov/view_documents?global_id=T0608501511&document_id=5923732

Document Type: Site Documents **Size :**
Document Date: 3/14/2012 **Submitted By:** CHRIS WIDMANN (REGULATOR)
Type: STAFF LETTER **Submitted:**
Title: GRANT EXTENSION FOR ADDITIONAL INVESTIGATION REPORT
Title Link: https://geotracker.waterboards.ca.gov/view_documents?global_id=T0608501511&enforcement_id=6115526

Document Type: Site Documents **Size :** 100 KB
Document Date: 3/12/2012 **Submitted By:** REENA DELGADO (AUTH_RP)
Type: CORRESPONDENCE **Submitted:**
Title: EXTENSION REQUEST LETTER 3/12/2012
Title Link: https://geotracker.waterboards.ca.gov/esi/uploads/geo_report/6617903947/T0608501511.PDF

Document Type: Monitoring Reports **Size :** 7,271 KB
Document Date: 1/30/2012 **Submitted By:** REENA DELGADO (AUTH_RP)
Type: MONITORING REPORT - QUARTERLY **Submitted:**
Title: Q411 QUARTERLY GROUNDWATER MONITORING REPORT 1/30/2012
Title Link: https://geotracker.waterboards.ca.gov/esi/uploads/geo_report/8085789501/T0608501511.PDF

Document Type: Site Documents **Size :** 1,496 KB
Document Date: 12/6/2011* **Submitted By:** ANTEA GROUP REIMBURSEMENT (CONTRACTOR)
Type: CORRECTIVE ACTION PLAN / REMEDIAL ACTION PLAN **Submitted:**
Title: CORRECTIVE ACTION PLAN
Title Link: https://geotracker.waterboards.ca.gov/esi/uploads/geo_report/7634133398/T0608501511.PDF

Document Type: Site Documents **Size :**
Document Date: 10/31/2011 **Submitted By:** EDWARD W. ABRAMOWITZ (REGULATOR)
Type: STAFF LETTER **Submitted:**
Title: CONCUR WITH WORK PLAN
Title Link: https://geotracker.waterboards.ca.gov/view_documents?global_id=T0608501511&enforcement_id=6102192

Document Type: Site Documents **Size :** 10,995 KB
Document Date: 10/28/2011 **Submitted By:** REENA DELGADO (AUTH_RP)
Type: SOIL AND WATER INVESTIGATION WORKPLAN **Submitted:**
Title: Q411 ADDITIONAL INVESTIGATION WORK PLAN 10/28/2011
Title Link: https://geotracker.waterboards.ca.gov/esi/uploads/geo_report/5576840996/T0608501511.PDF

Document Type: Monitoring Reports **Size :** 16,483 KB
Document Date: 10/28/2011 **Submitted By:** REENA DELGADO (AUTH_RP)
Type: MONITORING REPORT - QUARTERLY **Submitted:**
Title: Q311 GWM REPORT 10/28/11
Title Link: https://geotracker.waterboards.ca.gov/esi/uploads/geo_report/9018567919/T0608501511.PDF

Document Type: Site Documents **Size :**
Document Date: 8/3/2011 **Submitted By:** (REGULATOR)
Type: STAFF LETTER **Submitted:**
Title: CONCUR WITH CHANGES TO GROUNDWATER MONITORING PROGRAM; REQUEST VERTICAL INVESTIGATION IN AREA OF FORMER USTS
Title Link: https://geotracker.waterboards.ca.gov/view_documents?global_id=T0608501511&enforcement_id=6094215

Document Type: Monitoring Reports **Size :** 16,585 KB
Document Date: 7/29/2011 **Submitted By:** REENA DELGADO (AUTH_RP)
Type: MONITORING REPORT - QUARTERLY **Submitted:**
Title: Q211 QUARTERLY GROUNDWATER MONITORING REPORT 7/29/2011
Title Link: https://geotracker.waterboards.ca.gov/esi/uploads/geo_report/2812958717/T0608501511.PDF

Document Type: Site Documents **Size :** 29,995 KB
Document Date: 7/29/2011 **Submitted By:** REENA DELGADO (AUTH_RP)
Type: SOIL AND WATER INVESTIGATION REPORT **Submitted:**
Title: Q211 ADDITIONAL INVESTIGATION REPORT 7/29/2011
Title Link: https://geotracker.waterboards.ca.gov/esi/uploads/geo_report/9959258317/T0608501511.PDF

Document Type: Monitoring Reports **Size :** 18,799 KB
Document Date: 4/29/2011 **Submitted By:** REENA DELGADO (AUTH_RP)
Type: MONITORING REPORT - QUARTERLY **Submitted:**
Title: Q111 GWM REPORT 4/29/2011
Title Link: https://geotracker.waterboards.ca.gov/esi/uploads/geo_report/2459610939/T0608501511.PDF

Document Type: Site Documents **Size :**
Document Date: 4/4/2011 **Submitted By:** (REGULATOR)
Type: STAFF LETTER **Submitted:**
Title: RESPONSE TO EXT REQUET
Title Link: https://geotracker.waterboards.ca.gov/view_documents?global_id=T0608501511&enforcement_id=6082486

Document Type: Site Documents **Size :** 490 KB
Document Date: 3/29/2011 **Submitted By:** REENA DELGADO (AUTH_RP)
Type: CORRESPONDENCE **Submitted:**
Title: Q111 EXTENSION REQUEST LETTER
Title Link: https://geotracker.waterboards.ca.gov/esi/uploads/geo_report/8261561095/T0608501511.PDF

Document Type: Monitoring Reports **Size :** 15,839 KB
Document Date: 1/28/2011 **Submitted By:** REENA DELGADO (AUTH_RP)
Type: MONITORING REPORT - QUARTERLY **Submitted:**
Title: Q410 GWM REPORT 01-28-11
Title Link: https://geotracker.waterboards.ca.gov/esi/uploads/geo_report/7309869349/T0608501511.PDF

Document Type: Site Documents **Size :**
Document Date: 1/3/2011 **Submitted By:** (REGULATOR)
Type: STAFF LETTER **Submitted:**
Title: APP WP
Title Link: https://geotracker.waterboards.ca.gov/view_documents?global_id=T0608501511&enforcement_id=6073385

Document Type: Site Documents **Size :** 2,124 KB
Document Date: 12/23/2010 **Submitted By:** REENA DELGADO (AUTH_RP)
Type: WELL INSTALLATION WORKPLAN **Submitted:**
Title: Q410 WELL INSTALLATION WORK PLAN
Title Link: https://geotracker.waterboards.ca.gov/esi/uploads/geo_report/1242600440/T0608501511.PDF

Document Type: Site Documents **Size :**
Document Date: 11/8/2010 **Submitted By:** (REGULATOR)
Type: STAFF LETTER **Submitted:**
Title: REQ ADD INV WP
Title Link: https://geotracker.waterboards.ca.gov/view_documents?global_id=T0608501511&enforcement_id=6068665

Document Type: Monitoring Reports **Size :** 11,839 KB
Document Date: 10/29/2010 **Submitted By:** REENA DELGADO (AUTH_RP)
Type: MONITORING REPORT - QUARTERLY **Submitted:**
Title: Q310 GWM REPORT 10-29-10
Title Link: https://geotracker.waterboards.ca.gov/esi/uploads/geo_report/4295014381/T0608501511.PDF

Document Type: Site Documents **Size :** 431 KB
Document Date: 10/19/2010 **Submitted By:** REENA DELGADO (AUTH_RP)
Type: CORRESPONDENCE **Submitted:**
Title: CHEVRON ENVIRONMENTAL MANAGEMENT COMPANY REASSIGNMENT OF PROJECT MANAGER
Title Link: https://geotracker.waterboards.ca.gov/esi/uploads/geo_report/2711680114/T0608501511.PDF

Document Type: Site Documents **Size :**
Document Date: 9/8/2010 **Submitted By:** (REGULATOR)
Type: STAFF LETTER **Submitted:**
Title: UNKNOWN
Title Link: https://geotracker.waterboards.ca.gov/view_documents?global_id=T0608501511&enforcement_id=6063139

Document Type: Site Documents **Size :** 28,231 KB
Document Date: 9/3/2010 **Submitted By:** REENA DELGADO (AUTH_RP)
Type: SITE ASSESSMENT REPORT **Submitted:**
Title: Q310 ADDITIONAL ASSESSMENT REPORT
Title Link: https://geotracker.waterboards.ca.gov/esi/uploads/geo_report/2782468438/T0608501511.PDF

Document Type: Site Documents **Size :** 2,022 KB
Document Date: 7/30/2010 **Submitted By:** REENA DELGADO (AUTH_RP)
Type: PROGRESS REPORT (SOIL/GW/ UPDATES) **Submitted:**

Title: Q210 STATUS REPORT 07-30-10
Title Link: https://geotracker.waterboards.ca.gov/esi/uploads/geo_report/6048020362/T0608501511.PDF

Document Type: Site Documents **Size :**
Document Date: 6/9/2010 **Submitted By:** LANI LEE (REGULATOR)
Type: STAFF LETTER **Submitted:**
Title: CONCUR WITH PROPOSAL FOR ADD INV.
Title Link: https://geotracker.waterboards.ca.gov/view_documents?global_id=T0608501511&enforcement_id=6053306

Document Type: Site Documents **Size :** 8,766 KB
Document Date: 6/4/2010 **Submitted By:** REENA DELGADO (AUTH_RP)
Type: SITE INVESTIGATION WORKPLAN **Submitted:**
Title: Q210 SUMMARY OF SITE CONDITIONS AND WORK PLAN FOR ADDITIONAL ASSESSMENT
Title Link: https://geotracker.waterboards.ca.gov/esi/uploads/geo_report/8040940284/T0608501511.PDF

Document Type: Monitoring Reports **Size :** 9,583 KB
Document Date: 4/30/2010 **Submitted By:** MICHAEL SCHUSTER (REGULATOR)
Type: MONITORING REPORT - QUARTERLY **Submitted:**
Title: GW MONITORING REPORT 04/30/2010 - 01/30/2012 -
Title Link: https://geotracker.waterboards.ca.gov/regulators/deliverable_documents/2713425159/GWM%5FR%5F2010%2D04%2D30%2Epdf

Document Type: Monitoring Reports **Size :** 8,457 KB
Document Date: 4/30/2010 **Submitted By:** MICHAEL SCHUSTER (REGULATOR)
Type: MONITORING REPORT - QUARTERLY **Submitted:**
Title: GW MONITORING REPORT 04/30/2010 - 01/30/2012 -
Title Link: https://geotracker.waterboards.ca.gov/regulators/deliverable_documents/2713425159/GWM%5FR%5F2010%2D10%2D29%2Epdf

Document Type: Monitoring Reports **Size :** 10,787 KB
Document Date: 4/30/2010 **Submitted By:** REENA DELGADO (AUTH_RP)
Type: MONITORING REPORT - SEMI-ANNUALLY **Submitted:**
Title: Q110 GWM REPORT 04-30-10
Title Link: https://geotracker.waterboards.ca.gov/esi/uploads/geo_report/1345918059/T0608501511.PDF

Document Type: Monitoring Reports **Size :** 6,807 KB
Document Date: 4/30/2010 **Submitted By:** MICHAEL SCHUSTER (REGULATOR)
Type: MONITORING REPORT - QUARTERLY **Submitted:**
Title: GW MONITORING REPORT 04/30/2010 - 01/30/2012 -
Title Link: https://geotracker.waterboards.ca.gov/regulators/deliverable_documents/2713425159/GWM%5FR%5F2012%2D01%2D30%2Epdf

Document Type: Monitoring Reports **Size :** 18,572 KB
Document Date: 4/30/2010 **Submitted By:** MICHAEL SCHUSTER (REGULATOR)
Type: MONITORING REPORT - QUARTERLY **Submitted:**
Title: GW MONITORING REPORT 04/30/2010 - 01/30/2012 -
Title Link: https://geotracker.waterboards.ca.gov/regulators/deliverable_documents/2713425159/GWM%5FR%5F2011%2D04%2D29%2Epdf

Document Type: Monitoring Reports **Size :** 15,864 KB
Document Date: 4/30/2010 **Submitted By:** MICHAEL SCHUSTER (REGULATOR)
Type: MONITORING REPORT - QUARTERLY **Submitted:**
Title: GW MONITORING REPORT 04/30/2010 - 01/30/2012 -
Title Link: https://geotracker.waterboards.ca.gov/regulators/deliverable_documents/2713425159/GWM%5FR%5F2011%2D07%2D29%2Epdf

Document Type: Monitoring Reports **Size :** 16,064 KB
Document Date: 4/30/2010 **Submitted By:** MICHAEL SCHUSTER (REGULATOR)
Type: MONITORING REPORT - QUARTERLY **Submitted:**
Title: GW MONITORING REPORT 04/30/2010 - 01/30/2012 -
Title Link: https://geotracker.waterboards.ca.gov/regulators/deliverable_documents/2713425159/GWM%5FR%5F2011%2D10%2D28%2Epdf

Document Type: Monitoring Reports **Size :** 15,342 KB
Document Date: 4/30/2010 **Submitted By:** MICHAEL SCHUSTER (REGULATOR)
Type: MONITORING REPORT - QUARTERLY **Submitted:**
Title: GW MONITORING REPORT 04/30/2010 - 01/30/2012 -
Title Link: https://geotracker.waterboards.ca.gov/regulators/deliverable_documents/2713425159/GWM%5FR%5F2011%2D01%2D28%2Epdf

Document Type: Site Documents **Size :**
Document Date: 3/23/2010 **Submitted By:** KRISTI CONG (REGULATOR)
Type: STAFF LETTER **Submitted:**
Title: REV SCM
Title Link: https://geotracker.waterboards.ca.gov/view_documents?global_id=T0608501511&enforcement_id=6046217

Document Type: Monitoring Reports **Size :** 730 KB
Document Date: 1/29/2010 **Submitted By:** REENA DELGADO (AUTH_RP)
Type: MONITORING REPORT - QUARTERLY **Submitted:**
Title: Q409 STATUS REPORT 01-29-10
Title Link: https://geotracker.waterboards.ca.gov/esi/uploads/geo_report/6466668665/T0608501511.PDF

Document Type: Monitoring Reports **Size :** 8,986 KB
Document Date: 10/30/2009* **Submitted By:** REENA DELGADO (AUTH_RP)
Type: MONITORING REPORT - SEMI-ANNUALLY **Submitted:**
Title: Q309 GWM REPORT 10-30-09
Title Link: https://geotracker.waterboards.ca.gov/esi/uploads/geo_report/8911752164/T0608501511.PDF

Document Type: Site Documents **Size :**
Document Date: 8/11/2009 **Submitted By:** KRISTI CONG (REGULATOR)
Type: STAFF LETTER **Submitted:**
Title: GWM REPORT FREQUENCY DUE DATES
Title Link: https://geotracker.waterboards.ca.gov/view_documents?global_id=T0608501511&enforcement_id=6027261

Document Type: Monitoring Reports **Size :** 7,624 KB
Document Date: 7/30/2009* **Submitted By:** REENA DELGADO (AUTH_RP)
Type: MONITORING REPORT - QUARTERLY **Submitted:**
Title: Q209 GWM
Title Link: https://geotracker.waterboards.ca.gov/esi/uploads/geo_report/1263704597/T0608501511.PDF

Document Type: Monitoring Reports **Size :** 9,590 KB
Document Date: 4/27/2009 **Submitted By:** AECOM (AUTH_RP)
Type: MONITORING REPORT - QUARTERLY **Submitted:**
Title: 1Q09 QMR SANTA CLARA
Title Link: https://geotracker.waterboards.ca.gov/esi/uploads/geo_report/3055685758/T0608501511.PDF

Document Type: Monitoring Reports **Size :** 8,956 KB
Document Date: 2/17/2009 **Submitted By:** AECOM (AUTH_RP)
Type: MONITORING REPORT - QUARTERLY **Submitted:**
Title: 4Q08 QMR SANTA CLARA
Title Link: https://geotracker.waterboards.ca.gov/esi/uploads/geo_report/7740007698/T0608501511.PDF

Document Type: Site Documents **Size :** 1,293 KB
Document Date: 1/26/2009 **Submitted By:** AECOM (AUTH_RP)
Type: WELL INSTALLATION REPORT **Submitted:**
Title: MONITORING WELL DESTRUCTION AND REINSTALLATION REPORT
Title Link: https://geotracker.waterboards.ca.gov/esi/uploads/geo_report/5774041295/T0608501511.PDF

Document Type: Monitoring Reports **Size :** 8,965 KB
Document Date: 12/10/2008 **Submitted By:** AECOM (AUTH_RP)
Type: MONITORING REPORT - QUARTERLY **Submitted:**
Title: 3Q08 QMR SANTA CLARA
Title Link: https://geotracker.waterboards.ca.gov/esi/uploads/geo_report/2607487559/T0608501511.PDF

Document Type: Site Documents **Size :**
Document Date: 9/2/2008 **Submitted By:** KRISTI CONG (REGULATOR)
Type: STAFF LETTER **Submitted:**
Title: E-MAIL
Title Link: https://geotracker.waterboards.ca.gov/view_documents?global_id=T0608501511&enforcement_id=5986429

Document Type: Monitoring Reports **Size :** 5,820 KB
Document Date: 8/14/2008* **Submitted By:** AECOM (AUTH_RP)
Type: MONITORING REPORT - QUARTERLY **Submitted:**
Title: 2Q08 QMR SANTA CLARA
Title Link: https://geotracker.waterboards.ca.gov/esi/uploads/geo_report/3386458456/T0608501511.PDF

Document Type: Site Documents **Size :** 2,826 KB
Document Date: 6/14/2008 **Submitted By:** CYNTHIA MANA-AY (REGULATOR)

Type: LETTER **Submitted:**
Title: CORRESPONDENCE
Title Link: https://geotracker.waterboards.ca.gov/site_documents/9731155216/CORRES%5F1991%2D%2Epdf

Document Type: Monitoring Reports **Size :** 5,531 KB
Document Date: 5/13/2008 **Submitted By:** AECOM (AUTH_RP)
Type: MONITORING REPORT - QUARTERLY **Submitted:**
Title: 1Q08 QMR SANTA CLARA
Title Link: https://geotracker.waterboards.ca.gov/esi/uploads/geo_report/8351963877/T0608501511.PDF

Document Type: Monitoring Reports **Size :** 5,551 KB
Document Date: 2/22/2008 **Submitted By:** AECOM (AUTH_RP)
Type: MONITORING REPORT - QUARTERLY **Submitted:**
Title: 4Q07 QMR SANTA CLARA
Title Link: https://geotracker.waterboards.ca.gov/esi/uploads/geo_report/7979252696/T0608501511.PDF

Document Type: Monitoring Reports **Size :** 5,543 KB
Document Date: 11/30/2007 **Submitted By:** AECOM (AUTH_RP)
Type: MONITORING REPORT - QUARTERLY **Submitted:**
Title: 3Q07 QMR SANTA CLARA
Title Link: https://geotracker.waterboards.ca.gov/esi/uploads/geo_report/6362614512/T0608501511.PDF

Document Type: Monitoring Reports **Size :** 5,482 KB
Document Date: 11/29/2007 **Submitted By:** AECOM (AUTH_RP)
Type: MONITORING REPORT - QUARTERLY **Submitted:**
Title: 3Q07 QMR SANTA CLARA
Title Link: https://geotracker.waterboards.ca.gov/esi/uploads/geo_report/8922991693/T0608501511.PDF

Document Type: Monitoring Reports **Size :** 5,456 KB
Document Date: 11/29/2007 **Submitted By:** AECOM (AUTH_RP)
Type: MONITORING REPORT - QUARTERLY **Submitted:**
Title: 2Q07 QMR SANTA CLARA
Title Link: https://geotracker.waterboards.ca.gov/esi/uploads/geo_report/2712269663/T0608501511.PDF

Document Type: Site Documents **Size :** 3,067 KB
Document Date: 10/11/2007 **Submitted By:** AECOM (AUTH_RP)
Type: OTHER REPORT / DOCUMENT **Submitted:**
Title: MONITORING WELL MODIFICATIONS REQUEST
Title Link: https://geotracker.waterboards.ca.gov/esi/uploads/geo_report/9946368157/T0608501511.PDF

Document Type: Site Documents **Size :**
Document Date: 10/11/2007 **Submitted By:** MICHAEL SCHUSTER (REGULATOR)
Type: WELL DESTRUCTION REPORT **Submitted:**
Title: WELL ABANDONMENT/DESTRUCTION 10/11/2007 - 01/26/2009
Title Link: https://geotracker.waterboards.ca.gov/view_documents?global_id=T0608501511&document_id=5923745

Document Type: Monitoring Reports **Size :** 5,456 KB
Document Date: 8/15/2007* **Submitted By:** AECOM (AUTH_RP)
Type: MONITORING REPORT - QUARTERLY **Submitted:**
Title: 1Q07 QMR SANTA CLARA
Title Link: https://geotracker.waterboards.ca.gov/esi/uploads/geo_report/1784528434/T0608501511.PDF

Document Type: Monitoring Reports **Size :** 5,387 KB
Document Date: 6/7/2007 **Submitted By:** AECOM (AUTH_RP)
Type: MONITORING REPORT - QUARTERLY **Submitted:**
Title: 1Q07 QMR SANTA CLARA
Title Link: https://geotracker.waterboards.ca.gov/esi/uploads/geo_report/8913007438/T0608501511.PDF

Document Type: Monitoring Reports **Size :** 6,164 KB
Document Date: 1/22/2007 **Submitted By:** AECOM (AUTH_RP)
Type: MONITORING REPORT - QUARTERLY **Submitted:**
Title: 4Q06 QMR 0715 REPORT
Title Link: https://geotracker.waterboards.ca.gov/esi/uploads/geo_report/3717848062/T0608501511.PDF

Document Type: Monitoring Reports **Size :** 5,854 KB
Document Date: 10/27/2006 **Submitted By:** AECOM (AUTH_RP)
Type: MONITORING REPORT - QUARTERLY **Submitted:**
Title: 3Q06 QMR 0715 REPORT
Title Link: https://geotracker.waterboards.ca.gov/esi/uploads/geo_report/3301191031/T0608501511.PDF

Document Type: Monitoring Reports **Size :** 6,053 KB
Document Date: 10/25/2006 **Submitted By:** MICHAEL SCHUSTER (REGULATOR)
Type: MONITORING REPORT - QUARTERLY **Submitted:**
Title: GW MONITORING REPORT 10/25/2006 - 10/30/2009 -
Title Link: https://geotracker.waterboards.ca.gov/regulators/deliverable_documents/2051592767/GWM%5FR%5F2008%2D01%2D16%2Epdf

Document Type: Monitoring Reports **Size :** 6,248 KB
Document Date: 10/25/2006 **Submitted By:** MICHAEL SCHUSTER (REGULATOR)
Type: MONITORING REPORT - QUARTERLY **Submitted:**
Title: GW MONITORING REPORT 10/25/2006 - 10/30/2009 -
Title Link: https://geotracker.waterboards.ca.gov/regulators/deliverable_documents/2051592767/GWM%5FR%5F2008%2D08%2D14%2Epdf

Document Type: Monitoring Reports **Size :** 9,979 KB
Document Date: 10/25/2006 **Submitted By:** MICHAEL SCHUSTER (REGULATOR)
Type: MONITORING REPORT - QUARTERLY **Submitted:**
Title: GW MONITORING REPORT 10/25/2006 - 10/30/2009 -
Title Link: https://geotracker.waterboards.ca.gov/regulators/deliverable_documents/2051592767/GWM%5FR%5F2009%2D07%2D30%2Epdf

Document Type: Monitoring Reports **Size :** 5,988 KB
Document Date: 10/25/2006 **Submitted By:** MICHAEL SCHUSTER (REGULATOR)
Type: MONITORING REPORT - QUARTERLY **Submitted:**
Title: GW MONITORING REPORT 10/25/2006 - 10/30/2009 -
Title Link: https://geotracker.waterboards.ca.gov/regulators/deliverable_documents/2051592767/GWM%5FR%5F2008%2D04%2D29%2Epdf

Document Type: Monitoring Reports **Size :** 3,661 KB
Document Date: 10/25/2006 **Submitted By:** MICHAEL SCHUSTER (REGULATOR)
Type: MONITORING REPORT - QUARTERLY **Submitted:**
Title: GW MONITORING REPORT 10/25/2006 - 10/30/2009 -
Title Link: https://geotracker.waterboards.ca.gov/regulators/deliverable_documents/2051592767/GWM%5FR%5F2008%2D12%2D10%2Epdf

Document Type: Monitoring Reports **Size :** 3,636 KB
Document Date: 10/25/2006 **Submitted By:** MICHAEL SCHUSTER (REGULATOR)
Type: MONITORING REPORT - QUARTERLY **Submitted:**
Title: GW MONITORING REPORT 10/25/2006 - 10/30/2009 -
Title Link: https://geotracker.waterboards.ca.gov/regulators/deliverable_documents/2051592767/GWM%5FR%5F2007%2D05%2D24%2Epdf

Document Type: Monitoring Reports **Size :** 5,483 KB
Document Date: 10/25/2006 **Submitted By:** MICHAEL SCHUSTER (REGULATOR)
Type: MONITORING REPORT - QUARTERLY **Submitted:**
Title: GW MONITORING REPORT 10/25/2006 - 10/30/2009 -
Title Link: https://geotracker.waterboards.ca.gov/regulators/deliverable_documents/2051592767/GWM%5FR%5F2007%2D07%2D31%2Epdf

Document Type: Monitoring Reports **Size :** 8,862 KB
Document Date: 10/25/2006 **Submitted By:** MICHAEL SCHUSTER (REGULATOR)
Type: MONITORING REPORT - QUARTERLY **Submitted:**
Title: GW MONITORING REPORT 10/25/2006 - 10/30/2009 -
Title Link: https://geotracker.waterboards.ca.gov/regulators/deliverable_documents/2051592767/GWM%5FR%5F2009%2D10%2D30%2Epdf

Document Type: Monitoring Reports **Size :** 4,339 KB
Document Date: 10/25/2006 **Submitted By:** MICHAEL SCHUSTER (REGULATOR)
Type: MONITORING REPORT - QUARTERLY **Submitted:**
Title: GW MONITORING REPORT 10/25/2006 - 10/30/2009 -
Title Link: https://geotracker.waterboards.ca.gov/regulators/deliverable_documents/2051592767/GWM%5FR%5F2009%2D02%2D16%2Epdf

Document Type: Monitoring Reports **Size :** 5,538 KB
Document Date: 10/25/2006 **Submitted By:** MICHAEL SCHUSTER (REGULATOR)
Type: MONITORING REPORT - QUARTERLY **Submitted:**
Title: GW MONITORING REPORT 10/25/2006 - 10/30/2009 -
Title Link: https://geotracker.waterboards.ca.gov/regulators/deliverable_documents/2051592767/GWM%5FR%5F2007%2D10%2D31%2Epdf

Document Type: Monitoring Reports **Size :** 4,243 KB
Document Date: 10/25/2006 **Submitted By:** MICHAEL SCHUSTER (REGULATOR)
Type: MONITORING REPORT - QUARTERLY **Submitted:**
Title: GW MONITORING REPORT 10/25/2006 - 10/30/2009 -
Title Link: https://geotracker.waterboards.ca.gov/regulators/deliverable_documents/2051592767/GWM%5FR%5F2009%2D03%2D12%2Epdf

Document Type: Monitoring Reports **Size :** 7,347 KB
Document Date: 10/25/2006 **Submitted By:** MICHAEL SCHUSTER (REGULATOR)
Type: MONITORING REPORT - QUARTERLY **Submitted:**
Title: GW MONITORING REPORT 10/25/2006 - 10/30/2009 -
Title Link: https://geotracker.waterboards.ca.gov/regulators/deliverable_documents/2051592767/GWM%5FR%5F2007%2D01%2D16%2Epdf

Document Type: Monitoring Reports **Size :** 19,632 KB
Document Date: 10/25/2006 **Submitted By:** MICHAEL SCHUSTER (REGULATOR)
Type: MONITORING REPORT - QUARTERLY **Submitted:**
Title: GW MONITORING REPORT 10/25/2006 - 10/30/2009 -
Title Link: https://geotracker.waterboards.ca.gov/regulators/deliverable_documents/2051592767/GWM%5FR%5F2006%2D10%2D25%2Epdf

Document Type: Monitoring Reports **Size :** 4,306 KB
Document Date: 7/13/2006 **Submitted By:** AECOM (AUTH_RP)
Type: MONITORING REPORT - QUARTERLY **Submitted:**
Title: 2Q06 QMR 0715 REPORT
Title Link: https://geotracker.waterboards.ca.gov/esi/uploads/geo_report/3296050846/T0608501511.PDF

Document Type: Monitoring Reports **Size :** 5,737 KB
Document Date: 4/5/2006 **Submitted By:** AECOM (AUTH_RP)
Type: MONITORING REPORT - QUARTERLY **Submitted:**
Title: QUARTERLY GROUNDWATER MONITORING REPORT - FIRST QUARTER 2006
Title Link: https://geotracker.waterboards.ca.gov/esi/uploads/geo_report/5718183755/T0608501511.PDF

Document Type: Monitoring Reports **Size :** 5,404 KB
Document Date: 2/2/2006* **Submitted By:** AECOM (AUTH_RP)
Type: MONITORING REPORT - QUARTERLY **Submitted:**
Title: QUARTERLY GROUNDWATER MONITORING REPORT - FOURTH QUARTER 2005
Title Link: https://geotracker.waterboards.ca.gov/esi/uploads/geo_report/9463559806/T0608501511.PDF

Document Type: Site Documents **Size :** 1,685 KB
Document Date: 1/31/2006* **Submitted By:** AECOM (AUTH_RP)
Type: REMEDIAL PROGRESS REPORT **Submitted:**
Title: REMEDIAL STATUS REPORT-THIRD AND FOURTH QUARTER 2005
Title Link: https://geotracker.waterboards.ca.gov/esi/uploads/geo_report/4064839005/T0608501511.PDF

Document Type: Monitoring Reports **Size :** 6,445 KB
Document Date: 11/14/2005 **Submitted By:** AECOM (AUTH_RP)
Type: MONITORING REPORT - QUARTERLY **Submitted:**
Title: THIRD QUARTER GW MONITORING REPORT 2005
Title Link: https://geotracker.waterboards.ca.gov/esi/uploads/geo_report/9833799600/T0608501511.PDF

Document Type: Monitoring Reports **Size :** 3,754 KB
Document Date: 8/16/2005* **Submitted By:** AECOM (AUTH_RP)
Type: MONITORING REPORT - QUARTERLY **Submitted:**
Title: GW MONITORING REPORT
Title Link: https://geotracker.waterboards.ca.gov/esi/uploads/geo_report/4007062613/T0608501511.PDF

Document Type: Site Documents **Size :** 1,976 KB
Document Date: 8/2/2005* **Submitted By:** AECOM (AUTH_RP)
Type: REMEDIAL PROGRESS REPORT **Submitted:**
Title: REMEDIAL STATUS REPORT
Title Link: https://geotracker.waterboards.ca.gov/esi/uploads/geo_report/2137601554/T0608501511.PDF

Document Type: Monitoring Reports **Size :** 8,414 KB
Document Date: 7/13/2005* **Submitted By:** AECOM (AUTH_RP)
Type: MONITORING REPORT - QUARTERLY **Submitted:**
Title: GW MONITORING REPORT
Title Link: https://geotracker.waterboards.ca.gov/esi/uploads/geo_report/4958066642/T0608501511.PDF

Document Type: Site Documents **Size :** 1,916 KB
Document Date: 6/9/2005* **Submitted By:** AECOM (AUTH_RP)
Type: REMEDIAL PROGRESS REPORT **Submitted:**
Title: REMEDIAL STATUS REPOR
Title Link: https://geotracker.waterboards.ca.gov/esi/uploads/geo_report/9158689200/T0608501511.PDF

Document Type: Site Documents **Size :**
Document Date: 6/3/2005 **Submitted By:** MICHAEL SCHUSTER (REGULATOR)
Type: OTHER REPORT / DOCUMENT **Submitted:**
Title: PHONE LOG 06/03/2005
Title Link: https://geotracker.waterboards.ca.gov/view_documents?global_id=T0608501511&document_id=5923728

Document Type: Site Documents **Size :**
Document Date: 6/3/2005 **Submitted By:** MICHAEL SCHUSTER (REGULATOR)
Type: OTHER REPORT **Submitted:**
Title: MAP & METROSCAN INFORMATION 06/03/2005
Title Link: https://geotracker.waterboards.ca.gov/view_documents?global_id=T0608501511&enforcement_id=6322413

Document Type: Monitoring Reports **Size :** 4,636 KB
Document Date: 4/6/2005* **Submitted By:** AECOM (AUTH_RP)
Type: MONITORING REPORT - QUARTERLY **Submitted:**
Title: GROUNDWATER MONITORING REPORT
Title Link: https://geotracker.waterboards.ca.gov/esi/uploads/geo_report/6159284293/T0608501511.PDF

Document Type: Monitoring Reports **Size :** 17,647 KB
Document Date: 4/4/2005 **Submitted By:** MICHAEL SCHUSTER (REGULATOR)
Type: MONITORING REPORT - QUARTERLY **Submitted:**
Title: GW MONITORING REPORT 04/04/2005 - 07/12/2006 -
Title Link: https://geotracker.waterboards.ca.gov/regulators/deliverable_documents/1509993612/GWM%5FR%5F2006%2D07%2D12%2Epdf

Document Type: Monitoring Reports **Size :** 4,672 KB
Document Date: 4/4/2005 **Submitted By:** MICHAEL SCHUSTER (REGULATOR)
Type: MONITORING REPORT - QUARTERLY **Submitted:**
Title: GW MONITORING REPORT 04/04/2005 - 07/12/2006 -
Title Link: https://geotracker.waterboards.ca.gov/regulators/deliverable_documents/1509993612/GWM%5FR%5F2005%2D04%2D04%2Epdf

Document Type: Monitoring Reports **Size :** 9,727 KB
Document Date: 4/4/2005 **Submitted By:** MICHAEL SCHUSTER (REGULATOR)
Type: MONITORING REPORT - QUARTERLY **Submitted:**
Title: GW MONITORING REPORT 04/04/2005 - 07/12/2006 -
Title Link: https://geotracker.waterboards.ca.gov/regulators/deliverable_documents/1509993612/GWM%5FR%5F2005%2D06%2D30%2Epdf

Document Type: Monitoring Reports **Size :** 14,888 KB
Document Date: 4/4/2005 **Submitted By:** MICHAEL SCHUSTER (REGULATOR)
Type: MONITORING REPORT - QUARTERLY **Submitted:**
Title: GW MONITORING REPORT 04/04/2005 - 07/12/2006 -
Title Link: https://geotracker.waterboards.ca.gov/regulators/deliverable_documents/1509993612/GWM%5FR%5F2005%2D11%2D10%2Epdf

Document Type: Monitoring Reports **Size :** 17,476 KB
Document Date: 4/4/2005 **Submitted By:** MICHAEL SCHUSTER (REGULATOR)
Type: MONITORING REPORT - QUARTERLY **Submitted:**
Title: GW MONITORING REPORT 04/04/2005 - 07/12/2006 -
Title Link: https://geotracker.waterboards.ca.gov/regulators/deliverable_documents/1509993612/GWM%5FR%5F2006%2D01%2D25%2Epdf

Document Type: Monitoring Reports **Size :** 11,839 KB
Document Date: 4/4/2005 **Submitted By:** MICHAEL SCHUSTER (REGULATOR)
Type: MONITORING REPORT - QUARTERLY **Submitted:**
Title: GW MONITORING REPORT 04/04/2005 - 07/12/2006 -
Title Link: https://geotracker.waterboards.ca.gov/regulators/deliverable_documents/1509993612/GWM%5FR%5F2006%2D04%2D05%2Epdf

Document Type: Monitoring Reports **Size :** 5,694 KB
Document Date: 4/4/2005 **Submitted By:** MICHAEL SCHUSTER (REGULATOR)

Type: MONITORING REPORT - QUARTERLY **Submitted:**
Title: GW MONITORING REPORT 04/04/2005 - 07/12/2006 -
Title Link: https://geotracker.waterboards.ca.gov/regulators/deliverable_documents/1509993612/GWM%5FR%5F2005%2D08%2D12%2Epdf

Document Type: Site Documents **Size :** 92 KB
Document Date: 1/24/2005* **Submitted By:** ANTEA GROUP REIMBURSEMENT (CONTRACTOR)
Type: OTHER REPORT / DOCUMENT **Submitted:**
Title: LOCAL OVERSIGHT PROGRAM
Title Link: https://geotracker.waterboards.ca.gov/esi/uploads/geo_report/5158447504/T0608501511.PDF

Document Type: Site Documents **Size :**
Document Date: 11/9/2004 **Submitted By:** MICHAEL SCHUSTER (REGULATOR)
Type: REMEDIAL PROGRESS REPORT **Submitted:**
Title: REMEDIATION PROGRESS REPORT 11/09/2004 - 06/29/2005
Title Link: https://geotracker.waterboards.ca.gov/view_documents?global_id=T0608501511&document_id=5923730

Document Type: Site Documents **Size :**
Document Date: 9/22/2004 **Submitted By:** MICHAEL SCHUSTER (REGULATOR)
Type: OTHER REPORT / DOCUMENT **Submitted:**
Title: MISCELLANEOUS REPORT 09/22/2004 - 07/19/2012
Title Link: https://geotracker.waterboards.ca.gov/view_documents?global_id=T0608501511&document_id=5923723

Document Type: Site Documents **Size :** 225 KB
Document Date: 8/1/2004* **Submitted By:** ANTEA GROUP REIMBURSEMENT (CONTRACTOR)
Type: OTHER REPORT / DOCUMENT **Submitted:**
Title: ENVIRONMENTAL SITE INFORMATION
Title Link: https://geotracker.waterboards.ca.gov/esi/uploads/geo_report/2054287850/T0608501511.PDF

Document Type: Site Documents **Size :** 23,853 KB
Document Date: 6/10/2004* **Submitted By:** ANTEA GROUP REIMBURSEMENT (CONTRACTOR)
Type: OTHER REPORT / DOCUMENT **Submitted:**
Title: FEE SITE INFORMATION
Title Link: https://geotracker.waterboards.ca.gov/esi/uploads/geo_report/8389940738/T0608501511.PDF

Document Type: Site Documents **Size :** 36,622 KB
Document Date: 4/28/2004* **Submitted By:** ANTEA GROUP REIMBURSEMENT (CONTRACTOR)
Type: OTHER REPORT / DOCUMENT **Submitted:**
Title: FEE SITE INFORMATION
Title Link: https://geotracker.waterboards.ca.gov/esi/uploads/geo_report/5127438485/T0608501511.PDF

Document Type: Site Documents **Size :** 36,622 KB
Document Date: 4/28/2004* **Submitted By:** ANTEA GROUP REIMBURSEMENT (CONTRACTOR)
Type: OTHER REPORT / DOCUMENT **Submitted:**
Title: FEE SITE INFORMATION
Title Link: https://geotracker.waterboards.ca.gov/esi/uploads/geo_report/1056481420/T0608501511.PDF

Document Type: Site Documents **Size :** 3,592 KB
Document Date: 11/14/2003* **Submitted By:** ANTEA GROUP REIMBURSEMENT (CONTRACTOR)
Type: OTHER REPORT / DOCUMENT **Submitted:**
Title: FOURTH QUARTER EVENT OF OCTOBER 20 AND 21, 2003, AND MONTHLY SITE VISITS OF AUGUST 19, 2003, AND SEPTEMBER 17, 2003
Title Link: https://geotracker.waterboards.ca.gov/esi/uploads/geo_report/3421511173/T0608501511.PDF

Document Type: Site Documents **Size :** 3,562 KB
Document Date: 8/25/2003* **Submitted By:** ANTEA GROUP REIMBURSEMENT (CONTRACTOR)
Type: OTHER REPORT / DOCUMENT **Submitted:**
Title: THIRD QUARTER EVENT OF JULY 21 AND 22, 2003, AND MONTHLY SITE VISITS OF MAY 20, 2003, AND JUNE 18, 2003
Title Link: https://geotracker.waterboards.ca.gov/esi/uploads/geo_report/6834832966/T0608501511.PDF

Document Type: Site Documents **Size :** 5,754 KB
Document Date: 5/12/2003* **Submitted By:** ANTEA GROUP REIMBURSEMENT

(CONTRACTOR)

Type: WELL INSTALLATION WORKPLAN **Submitted:**
Title: MONITORING WELL AND SPARE POINT INSTALLATION REPORT
Title Link: https://geotracker.waterboards.ca.gov/esi/uploads/geo_report/6712243139/T0608501511.PDF

Document Type: Monitoring Reports **Size :** 1,212 KB
Document Date: 4/22/2003* **Submitted By:** ANTEA GROUP REIMBURSEMENT (CONTRACTOR)
Type: MONITORING REPORT - QUARTERLY **Submitted:**
Title: SECOND QUARTER MONITORING & SAMPLING EVENT OF APRIL 21 AND 22, 2003
Title Link: https://geotracker.waterboards.ca.gov/esi/uploads/geo_report/5964486181/T0608501511.PDF

Document Type: Monitoring Reports **Size :** 617 KB
Document Date: 3/20/2003* **Submitted By:** ANTEA GROUP REIMBURSEMENT (CONTRACTOR)
Type: MONITORING REPORT - OTHER **Submitted:**
Title: MONTHLY MONITORING & SAMPLING
Title Link: https://geotracker.waterboards.ca.gov/esi/uploads/geo_report/1315594613/T0608501511.PDF

Document Type: Site Documents **Size :** 3,434 KB
Document Date: 2/28/2003* **Submitted By:** ANTEA GROUP REIMBURSEMENT (CONTRACTOR)
Type: OTHER REPORT / DOCUMENT **Submitted:**
Title: FIRST QUARTER EVENTS OF JANUARY 20 AND 21, 2003
Title Link: https://geotracker.waterboards.ca.gov/esi/uploads/geo_report/2801744937/T0608501511.PDF

Document Type: Site Documents **Size :** 3,057 KB
Document Date: 11/20/2002* **Submitted By:** ANTEA GROUP REIMBURSEMENT (CONTRACTOR)
Type: OTHER REPORT / DOCUMENT **Submitted:**
Title: FOURTH QUARTER EVENT OF OCTOBER 18, 2002
Title Link: https://geotracker.waterboards.ca.gov/esi/uploads/geo_report/6958147525/T0608501511.PDF

Document Type: Site Documents **Size :** 230 KB
Document Date: 9/4/2002* **Submitted By:** ANTEA GROUP REIMBURSEMENT (CONTRACTOR)
Type: SITE INVESTIGATION WORKPLAN **Submitted:**
Title: FUEL LEAK INVESTIGATION
Title Link: https://geotracker.waterboards.ca.gov/esi/uploads/geo_report/5333844125/T0608501511.PDF

Document Type: Site Documents **Size :** 3,167 KB
Document Date: 8/30/2002* **Submitted By:** ANTEA GROUP REIMBURSEMENT (CONTRACTOR)
Type: OTHER WORKPLAN **Submitted:**
Title: WORK PLAN FOR ADDITIONAL SUBSURFACE ASSESSMENT AND REMEDIAL FEASIBILITY TESTING
Title Link: https://geotracker.waterboards.ca.gov/esi/uploads/geo_report/9540621280/T0608501511.PDF

Document Type: Site Documents **Size :** 4,017 KB
Document Date: 8/27/2002* **Submitted By:** ANTEA GROUP REIMBURSEMENT (CONTRACTOR)
Type: OTHER REPORT / DOCUMENT **Submitted:**
Title: THIRD QUARTER EVENT OF JULY 19, 2002
Title Link: https://geotracker.waterboards.ca.gov/esi/uploads/geo_report/4372017920/T0608501511.PDF

Document Type: Site Documents **Size :** 723 KB
Document Date: 8/26/2002* **Submitted By:** ANTEA GROUP REIMBURSEMENT (CONTRACTOR)
Type: OTHER WORKPLAN **Submitted:**
Title: WORK PLAN ADDITIONAL SUBSURFACE ASSESSMENT AND REMEDIAL FEASIBILITY TESTING
Title Link: https://geotracker.waterboards.ca.gov/esi/uploads/geo_report/8878775477/T0608501511.PDF

Document Type: Site Documents **Size :** 95 KB
Document Date: 8/12/2002* **Submitted By:** ANTEA GROUP REIMBURSEMENT (CONTRACTOR)
Type: SITE INVESTIGATION WORKPLAN **Submitted:**
Title: FUEL LEAK INVESTIGATION
Title Link: https://geotracker.waterboards.ca.gov/esi/uploads/geo_report/9668493449/T0608501511.PDF

Document Type: Site Documents **Size :** 946 KB
Document Date: 8/7/2002* **Submitted By:** ANTEA GROUP REIMBURSEMENT

(CONTRACTOR)

Type: EMAIL CORRESPONDENCE **Submitted:**
Title: ADDENDUM TO CORRECTIVE ACTION PLAN FOR FORMER UNOCAL
Title Link: https://geotracker.waterboards.ca.gov/esi/uploads/geo_report/9424301385/T0608501511.PDF

Document Type: Site Documents **Size :** 154 KB
Document Date: 7/3/2002* **Submitted By:** ANTEA GROUP REIMBURSEMENT (CONTRACTOR)
Type: SITE INVESTIGATION WORKPLAN **Submitted:**
Title: FUEL LEAK INVESTIGATION
Title Link: https://geotracker.waterboards.ca.gov/esi/uploads/geo_report/7490048348/T0608501511.PDF

Document Type: Site Documents **Size :** 676 KB
Document Date: 6/14/2002* **Submitted By:** ANTEA GROUP REIMBURSEMENT (CONTRACTOR)
Type: EMAIL CORRESPONDENCE **Submitted:**
Title: CORRECTIVE ACTION PLAN REVIEW AND PROPOSED REMEDIAL ACTION AT FORMER UNOCAL
Title Link: https://geotracker.waterboards.ca.gov/esi/uploads/geo_report/1664849340/T0608501511.PDF

Document Type: Site Documents **Size :** 676 KB
Document Date: 6/14/2002* **Submitted By:** ANTEA GROUP REIMBURSEMENT (CONTRACTOR)
Type: EMAIL CORRESPONDENCE **Submitted:**
Title: CORRECTIVE ACTION PLAN REVIEW AND PROPOSED REMEDIAL ACTION
Title Link: https://geotracker.waterboards.ca.gov/esi/uploads/geo_report/3604087531/T0608501511.PDF

Document Type: Site Documents **Size :** 2,987 KB
Document Date: 5/31/2002* **Submitted By:** ANTEA GROUP REIMBURSEMENT (CONTRACTOR)
Type: OTHER REPORT / DOCUMENT **Submitted:**
Title: SECOND QUARTER EVENT OF APRIL 17, 2002 (2)
Title Link: https://geotracker.waterboards.ca.gov/esi/uploads/geo_report/3881615698/T0608501511.PDF

Document Type: Site Documents **Size :** 2,987 KB
Document Date: 5/31/2002* **Submitted By:** ANTEA GROUP REIMBURSEMENT (CONTRACTOR)
Type: OTHER REPORT / DOCUMENT **Submitted:**
Title: SECOND QUARTER EVENT OF APRIL 17, 2002
Title Link: https://geotracker.waterboards.ca.gov/esi/uploads/geo_report/8446794986/T0608501511.PDF

Document Type: Site Documents **Size :** 3,111 KB
Document Date: 4/24/2002* **Submitted By:** ANTEA GROUP REIMBURSEMENT (CONTRACTOR)
Type: EMAIL CORRESPONDENCE **Submitted:**
Title: REVISED CROSS SECTIONS FOR FORMER UNOCAL SERVICE STATION
Title Link: https://geotracker.waterboards.ca.gov/esi/uploads/geo_report/4931032657/T0608501511.PDF

Document Type: Site Documents **Size :** 3,454 KB
Document Date: 2/7/2002* **Submitted By:** ANTEA GROUP REIMBURSEMENT (CONTRACTOR)
Type: OTHER REPORT / DOCUMENT **Submitted:**
Title: FIRST QUARTER EVENT OF JANUARY 2, 2002
Title Link: https://geotracker.waterboards.ca.gov/esi/uploads/geo_report/1931845545/T0608501511.PDF

Document Type: Site Documents **Size :**
Document Date: 12/6/2001 **Submitted By:** MICHAEL SCHUSTER (REGULATOR)
Type: CAP/RAP - OTHER REPORT **Submitted:**
Title: CORRECTIVE ACTION PLAN 12/06/2001 - 04/24/2002
Title Link: https://geotracker.waterboards.ca.gov/view_documents?global_id=T0608501511&document_id=5923688

Document Type: Site Documents **Size :** 1,446 KB
Document Date: 11/12/2001* **Submitted By:** ANTEA GROUP REIMBURSEMENT (CONTRACTOR)
Type: OTHER REPORT / DOCUMENT **Submitted:**
Title: FOURTH QUARTER EVENT OF OCTOBER 2, 2001
Title Link: https://geotracker.waterboards.ca.gov/esi/uploads/geo_report/5409308075/T0608501511.PDF

Document Type: Site Documents **Size :** 86 KB
Document Date: 9/12/2001* **Submitted By:** ANTEA GROUP REIMBURSEMENT (CONTRACTOR)

Type: SITE INVESTIGATION WORKPLAN **Submitted:**
Title: FUEL LEAK INVESTIGATION
Title Link: https://geotracker.waterboards.ca.gov/esi/uploads/geo_report/8664404749/T0608501511.PDF

Document Type: Site Documents **Size :** 1,600 KB
Document Date: 8/3/2001* **Submitted By:** ANTEA GROUP REIMBURSEMENT (CONTRACTOR)
Type: OTHER REPORT / DOCUMENT **Submitted:**
Title: THIRD QUARTER EVENT OF JULY 3 AND 4, 2001
Title Link: https://geotracker.waterboards.ca.gov/esi/uploads/geo_report/5243868350/T0608501511.PDF

Document Type: Site Documents **Size :** 2,777 KB
Document Date: 5/8/2001* **Submitted By:** ANTEA GROUP REIMBURSEMENT (CONTRACTOR)
Type: OTHER REPORT / DOCUMENT **Submitted:**
Title: SECOND QUARTER EVENT OF APRIL 3, 2001
Title Link: https://geotracker.waterboards.ca.gov/esi/uploads/geo_report/6137194156/T0608501511.PDF

Document Type: Site Documents **Size :** 3,993 KB
Document Date: 12/8/2000* **Submitted By:** ANTEA GROUP REIMBURSEMENT (CONTRACTOR)
Type: GROUNDWATER MONITORING PLAN - ADDENDUM **Submitted:**
Title: FOURTH QUARTER 2000 GROUNDWATER MONITORING & SAMPLING REPORT
Title Link: https://geotracker.waterboards.ca.gov/esi/uploads/geo_report/9988778173/T0608501511.PDF

Document Type: Site Documents **Size :** 4,718 KB
Document Date: 10/4/2000* **Submitted By:** ANTEA GROUP REIMBURSEMENT (CONTRACTOR)
Type: GROUNDWATER MONITORING PLAN EXCLUSION **Submitted:**
Title: THIRD QUARTER 2000 GROUNDWATER MONITORING & SAMPLING REPORT
Title Link: https://geotracker.waterboards.ca.gov/esi/uploads/geo_report/5154211223/T0608501511.PDF

Document Type: Site Documents **Size :** 3,378 KB
Document Date: 6/28/2000* **Submitted By:** ANTEA GROUP REIMBURSEMENT (CONTRACTOR)
Type: GROUNDWATER MONITORING PLAN - ADDENDUM **Submitted:**
Title: SECOND QUARTER 2000 GROUNDWATER MONITORING & SAMPLING REPORT
Title Link: https://geotracker.waterboards.ca.gov/esi/uploads/geo_report/3717480599/T0608501511.PDF

Document Type: Site Documents **Size :** 65 KB
Document Date: 6/26/2000* **Submitted By:** ANTEA GROUP REIMBURSEMENT (CONTRACTOR)
Type: OTHER REPORT / DOCUMENT **Submitted:**
Title: APPROVAL FOR A ONE-YEAR EXTENSION OF THE SPECIAL PERMIT
Title Link: https://geotracker.waterboards.ca.gov/esi/uploads/geo_report/9565146327/T0608501511.PDF

Document Type: Site Documents **Size :** 56 KB
Document Date: 4/25/2000* **Submitted By:** ANTEA GROUP REIMBURSEMENT (CONTRACTOR)
Type: OTHER REPORT / DOCUMENT **Submitted:**
Title: QUARTERLY SUMMARY REPORT FIRST QUARTER 2000
Title Link: https://geotracker.waterboards.ca.gov/esi/uploads/geo_report/4487047672/T0608501511.PDF

Document Type: Site Documents **Size :** 3,860 KB
Document Date: 2/22/2000* **Submitted By:** ANTEA GROUP REIMBURSEMENT (CONTRACTOR)
Type: GROUNDWATER MONITORING PLAN EXCLUSION - ADDENDUM **Submitted:**
Title: FIRST QUARTER 2000 GROUNDWATER MONITORING & SAMPLING REPORT
Title Link: https://geotracker.waterboards.ca.gov/esi/uploads/geo_report/2472729623/T0608501511.PDF

Document Type: Site Documents **Size :** 3,207 KB
Document Date: 12/20/1999* **Submitted By:** ANTEA GROUP REIMBURSEMENT (CONTRACTOR)
Type: GROUNDWATER MONITORING PLAN EXCLUSION - ADDENDUM **Submitted:**
Title: FOURTH QUARTER 1999 GROUNDWATER MONITORING & SAMPLING REPORT

Title Link: https://geotracker.waterboards.ca.gov/esi/uploads/geo_report/9880453944/T0608501511.PDF

Document Type: Site Documents **Size :** 55 KB
Document Date: 10/20/1999* **Submitted By:** ANTEA GROUP REIMBURSEMENT (CONTRACTOR)
Type: OTHER REPORT / DOCUMENT **Submitted:**
Title: QUARTERLY SUMMARY REPORT THIRD QUARTER 1999
Title Link: https://geotracker.waterboards.ca.gov/esi/uploads/geo_report/4598833560/T0608501511.PDF

Document Type: Site Documents **Size :** 1,086 KB
Document Date: 9/7/1999* **Submitted By:** ANTEA GROUP REIMBURSEMENT (CONTRACTOR)
Type: GROUNDWATER MONITORING PLAN EXCLUSION - ADDENDUM **Submitted:**
Title: THIRD QUARTER 1999 GROUNDWATER MONITORING & SAMPLING REPORT
Title Link: https://geotracker.waterboards.ca.gov/esi/uploads/geo_report/7135027408/T0608501511.PDF

Document Type: Site Documents **Size :** 3,384 KB
Document Date: 9/7/1999* **Submitted By:** ANTEA GROUP REIMBURSEMENT (CONTRACTOR)
Type: GROUNDWATER MONITORING PLAN EXCLUSION - ADDENDUM **Submitted:**
Title: THIRD QUARTER 1999 GROUNDWATER MONITORING & SAMPLING REPORT
Title Link: https://geotracker.waterboards.ca.gov/esi/uploads/geo_report/9702532291/T0608501511.PDF

Document Type: Site Documents **Size :** 374 KB
Document Date: 9/1/1999* **Submitted By:** ANTEA GROUP REIMBURSEMENT (CONTRACTOR)
Type: OTHER REPORT / DOCUMENT **Submitted:**
Title: ENVIRONMENTAL PACKAGE
Title Link: https://geotracker.waterboards.ca.gov/esi/uploads/geo_report/9909349918/T0608501511.PDF

Document Type: Site Documents **Size :** 54 KB
Document Date: 7/20/1999* **Submitted By:** ANTEA GROUP REIMBURSEMENT (CONTRACTOR)
Type: OTHER REPORT / DOCUMENT **Submitted:**
Title: QUARTERLY SUMMARY REPORT SECOND QUARTER 1999
Title Link: https://geotracker.waterboards.ca.gov/esi/uploads/geo_report/2397036075/T0608501511.PDF

Document Type: Site Documents **Size :** 3,525 KB
Document Date: 6/15/1999* **Submitted By:** ANTEA GROUP REIMBURSEMENT (CONTRACTOR)
Type: GROUNDWATER MONITORING PLAN - ADDENDUM - REVISED **Submitted:**
Title: SECOND QUARTER 1999 GROUNDWATER MONITORING & SAMPLING REPORTS
Title Link: https://geotracker.waterboards.ca.gov/esi/uploads/geo_report/7374117374/T0608501511.PDF

Document Type: Site Documents **Size :** 218 KB
Document Date: 5/10/1999* **Submitted By:** ANTEA GROUP REIMBURSEMENT (CONTRACTOR)
Type: SITE INVESTIGATION WORKPLAN **Submitted:**
Title: FUEL LEAK INVESTIGATION
Title Link: https://geotracker.waterboards.ca.gov/esi/uploads/geo_report/4349606454/T0608501511.PDF

Document Type: Site Documents **Size :** 1,177 KB
Document Date: 4/12/1999* **Submitted By:** ANTEA GROUP REIMBURSEMENT (CONTRACTOR)
Type: OTHER REPORT / DOCUMENT **Submitted:**
Title: LIMITED PHASE II ENVIRONMENTAL ASSESSMENT
Title Link: https://geotracker.waterboards.ca.gov/esi/uploads/geo_report/7425229012/T0608501511.PDF

Document Type: Site Documents **Size :** 3,870 KB
Document Date: 4/12/1999* **Submitted By:** ANTEA GROUP REIMBURSEMENT (CONTRACTOR)
Type: OTHER REPORT / DOCUMENT **Submitted:**
Title: LIMITED PHASE II ENVIRONMENTAL ASSESSMENT
Title Link: https://geotracker.waterboards.ca.gov/esi/uploads/geo_report/8122641444/T0608501511.PDF

Document Type: Site Documents **Size :** 3,421 KB
Document Date: 3/30/1999* **Submitted By:** ANTEA GROUP REIMBURSEMENT

(CONTRACTOR)

Type: GROUNDWATER MONITORING PLAN - ADDENDUM **Submitted:**
Title: FIRST QUARTER 1999 GROUNDWATER MONITORING & SAMPLING REPORT
Title Link: https://geotracker.waterboards.ca.gov/esi/uploads/geo_report/8331189095/T0608501511.PDF

Document Type: Site Documents **Size :** 1,391 KB
Document Date: 3/30/1999* **Submitted By:** ANTEA GROUP REIMBURSEMENT (CONTRACTOR)
Type: REMEDIAL ACTION COMPLETE **Submitted:**
Title: REMEDIAL ACTION PERFORMANCE SUMMARY - NOVEMBER 1998 - JANUARY 1999
Title Link: https://geotracker.waterboards.ca.gov/esi/uploads/geo_report/6448791742/T0608501511.PDF

Document Type: Site Documents **Size :** 512 KB
Document Date: 3/30/1999* **Submitted By:** ANTEA GROUP REIMBURSEMENT (CONTRACTOR)
Type: OTHER REPORT / DOCUMENT **Submitted:**
Title: REMEDIAL ACTION PERFORMANCE SUMMARY - NOVEMBER 1998 - JANUARY 1999
Title Link: https://geotracker.waterboards.ca.gov/esi/uploads/geo_report/4393938541/T0608501511.PDF

Document Type: Site Documents **Size :** 53 KB
Document Date: 1/20/1999* **Submitted By:** ANTEA GROUP REIMBURSEMENT (CONTRACTOR)
Type: OTHER REPORT / DOCUMENT **Submitted:**
Title: QUARTERLY SUMMARY REPORT FOURTH QUARTER 1998
Title Link: https://geotracker.waterboards.ca.gov/esi/uploads/geo_report/2282666146/T0608501511.PDF

Document Type: Site Documents **Size :** 2,896 KB
Document Date: 1/14/1999* **Submitted By:** ANTEA GROUP REIMBURSEMENT (CONTRACTOR)
Type: GROUNDWATER MONITORING PLAN - ADDENDUM **Submitted:**
Title: FOURTH QUARTER 1998 GROUNDWATER MONITORING & SAMPLING REPORT
Title Link: https://geotracker.waterboards.ca.gov/esi/uploads/geo_report/2593606054/T0608501511.PDF

Document Type: Site Documents **Size :** 3,421 KB
Document Date: 1/14/1999* **Submitted By:** ANTEA GROUP REIMBURSEMENT (CONTRACTOR)
Type: GROUNDWATER MONITORING PLAN - ADDENDUM **Submitted:**
Title: FOURTH QUARTER 1998 GROUNDWATER MONITORING & SAMPLING REPORT
Title Link: https://geotracker.waterboards.ca.gov/esi/uploads/geo_report/6751897990/T0608501511.PDF

Document Type: Site Documents **Size :** 147 KB
Document Date: 11/19/1998* **Submitted By:** ANTEA GROUP REIMBURSEMENT (CONTRACTOR)
Type: OTHER REPORT / DOCUMENT **Submitted:**
Title: GROUNDWATER ANALYSES USING ENVIRONMENTAL PROTECTION AGENCY
Title Link: https://geotracker.waterboards.ca.gov/esi/uploads/geo_report/1321081340/T0608501511.PDF

Document Type: Site Documents **Size :** 1,433 KB
Document Date: 11/1/1998* **Submitted By:** ANTEA GROUP REIMBURSEMENT (CONTRACTOR)
Type: OTHER REPORT / DOCUMENT **Submitted:**
Title: PERMIT TO OPERATE
Title Link: https://geotracker.waterboards.ca.gov/esi/uploads/geo_report/4712979257/T0608501511.PDF

Document Type: Site Documents **Size :** 55 KB
Document Date: 10/20/1998* **Submitted By:** ANTEA GROUP REIMBURSEMENT (CONTRACTOR)
Type: OTHER REPORT / DOCUMENT **Submitted:**
Title: QUARTERLY SUMMARY REPORT THIRD QUARTER 1998
Title Link: https://geotracker.waterboards.ca.gov/esi/uploads/geo_report/9141093373/T0608501511.PDF

Document Type: Site Documents **Size :** 67 KB
Document Date: 10/13/1998* **Submitted By:** ANTEA GROUP REIMBURSEMENT (CONTRACTOR)
Type: OTHER REPORT / DOCUMENT **Submitted:**
Title: WASTE DISCHARGE REQUIREMENTS FOR DISCHARGE OF EXTRACTED AND TREATED GROUNDWATER
Title Link: https://geotracker.waterboards.ca.gov/esi/uploads/geo_report/5798428475/T0608501511.PDF

Document Type: Monitoring Reports **Size :** 140 KB
Document Date: 10/7/1998* **Submitted By:** ANTEA GROUP REIMBURSEMENT (CONTRACTOR)
Type: MONITORING REPORT - QUARTERLY **Submitted:**
Title: RESCISSION REQUEST/THIRD QUARTER 1998 NPDES SELF-MONITORING REPORT
Title Link: https://geotracker.waterboards.ca.gov/esi/uploads/geo_report/1614553630/T0608501511.PDF

Document Type: Site Documents **Size :** 3,348 KB
Document Date: 10/2/1998* **Submitted By:** ANTEA GROUP REIMBURSEMENT (CONTRACTOR)
Type: GROUNDWATER MONITORING PLAN EXCLUSION - ADDENDUM **Submitted:**
Title: SECOND/THIRD QUARTER 1998 GROUNDWATER MONITORING & SAMPLING REPORT
Title Link: https://geotracker.waterboards.ca.gov/esi/uploads/geo_report/9947854101/T0608501511.PDF

Document Type: Site Documents **Size :** 1,536 KB
Document Date: 9/28/1998* **Submitted By:** ANTEA GROUP REIMBURSEMENT (CONTRACTOR)
Type: REMEDIAL ACTION COMPLETE **Submitted:**
Title: REMEDIAL ACTION PERFORMANCE SUMMARY - MAY THROUGH JULY 1998
Title Link: https://geotracker.waterboards.ca.gov/esi/uploads/geo_report/4217882633/T0608501511.PDF

Document Type: Site Documents **Size :** 626 KB
Document Date: 8/17/1998* **Submitted By:** ANTEA GROUP REIMBURSEMENT (CONTRACTOR)
Type: EMAIL CORRESPONDENCE **Submitted:**
Title: TREATMENT SYSTEM MODIFICATION
Title Link: https://geotracker.waterboards.ca.gov/esi/uploads/geo_report/7870093226/T0608501511.PDF

Document Type: Site Documents **Size :** 500 KB
Document Date: 8/17/1998* **Submitted By:** ANTEA GROUP REIMBURSEMENT (CONTRACTOR)
Type: EMAIL CORRESPONDENCE **Submitted:**
Title: TREATMENT SYSTEMS MODIFICATION 2
Title Link: https://geotracker.waterboards.ca.gov/esi/uploads/geo_report/9327374398/T0608501511.PDF

Document Type: Site Documents **Size :** 54 KB
Document Date: 7/20/1998* **Submitted By:** ANTEA GROUP REIMBURSEMENT (CONTRACTOR)
Type: OTHER REPORT / DOCUMENT **Submitted:**
Title: QUARTERLY SUMMARY REPORT SECOND QUARTER 1998
Title Link: https://geotracker.waterboards.ca.gov/esi/uploads/geo_report/7868639469/T0608501511.PDF

Document Type: Site Documents **Size :** 52 KB
Document Date: 7/20/1998* **Submitted By:** ANTEA GROUP REIMBURSEMENT (CONTRACTOR)
Type: OTHER REPORT / DOCUMENT **Submitted:**
Title: QUARTERLY SUMMARY REPORT SECOND QUARTER 1998
Title Link: https://geotracker.waterboards.ca.gov/esi/uploads/geo_report/5619625985/T0608501511.PDF

Document Type: Site Documents **Size :** 1,655 KB
Document Date: 7/1/1998* **Submitted By:** ANTEA GROUP REIMBURSEMENT (CONTRACTOR)
Type: OTHER REPORT / DOCUMENT **Submitted:**
Title: REMEDIAL ACTION PERFORMANCE SUMMARY - FEBRUARY - APRIL 1998
Title Link: https://geotracker.waterboards.ca.gov/esi/uploads/geo_report/9141678094/T0608501511.PDF

Document Type: Site Documents **Size :** 1,655 KB
Document Date: 7/1/1998* **Submitted By:** ANTEA GROUP REIMBURSEMENT (CONTRACTOR)
Type: OTHER REPORT / DOCUMENT **Submitted:**
Title: REMEDIAL ACTION PERFORMANCE SUMMARY - FEBRUARY - APRIL 1998
Title Link: https://geotracker.waterboards.ca.gov/esi/uploads/geo_report/2721838176/T0608501511.PDF

Document Type: Site Documents **Size :** 2,280 KB
Document Date: 6/26/1998* **Submitted By:** ANTEA GROUP REIMBURSEMENT (CONTRACTOR)
Type: GROUNDWATER MONITORING PLAN - ADDENDUM **Submitted:**

Title: FIRST QUARTER 1998 GROUNDWATER MONITORING & SAMPLING REPORT
Title Link: https://geotracker.waterboards.ca.gov/esi/uploads/geo_report/1751608073/T0608501511.PDF

Document Type: Site Documents **Size :** 228 KB
Document Date: 6/18/1998* **Submitted By:** ANTEA GROUP REIMBURSEMENT (CONTRACTOR)
Type: SITE INVESTIGATION WORKPLAN **Submitted:**
Title: FUEL LEAK INVESTIGATION
Title Link: https://geotracker.waterboards.ca.gov/esi/uploads/geo_report/6047516107/T0608501511.PDF

Document Type: Site Documents **Size :** 60 KB
Document Date: 4/20/1998* **Submitted By:** ANTEA GROUP REIMBURSEMENT (CONTRACTOR)
Type: OTHER REPORT / DOCUMENT **Submitted:**
Title: VIA CERTIFIED MAIL - RETURN RECEIPT REQUESTED
Title Link: https://geotracker.waterboards.ca.gov/esi/uploads/geo_report/4921007633/T0608501511.PDF

Document Type: Site Documents **Size :** 50 KB
Document Date: 4/20/1998* **Submitted By:** ANTEA GROUP REIMBURSEMENT (CONTRACTOR)
Type: OTHER REPORT / DOCUMENT **Submitted:**
Title: QUARTERLY SUMMARY REPORT FIRST QUARTER 1998
Title Link: https://geotracker.waterboards.ca.gov/esi/uploads/geo_report/5690874576/T0608501511.PDF

Document Type: Monitoring Reports **Size :** 1,274 KB
Document Date: 4/14/1998* **Submitted By:** ANTEA GROUP REIMBURSEMENT (CONTRACTOR)
Type: MONITORING REPORT - QUARTERLY **Submitted:**
Title: SELF-MONITORING REPORT - FIRST QUARTER 1998
Title Link: https://geotracker.waterboards.ca.gov/esi/uploads/geo_report/7111733496/T0608501511.PDF

Document Type: Site Documents **Size :** 6,396 KB
Document Date: 3/26/1998* **Submitted By:** ANTEA GROUP REIMBURSEMENT (CONTRACTOR)
Type: REMEDIAL ACTION COMPLETE **Submitted:**
Title: REMEDIAL ACTION PERFORMANCE SUMMARY - AUGUST 1997 - JANUARY 1998
Title Link: https://geotracker.waterboards.ca.gov/esi/uploads/geo_report/3248064517/T0608501511.PDF

Document Type: Site Documents **Size :** 12,292 KB
Document Date: 3/26/1998* **Submitted By:** ANTEA GROUP REIMBURSEMENT (CONTRACTOR)
Type: REMEDIAL ACTION COMPLETE **Submitted:**
Title: REMEDIAL ACTION PERFORMANCE SUMMARY - AUGUST 1997 - JANUARY 1998
Title Link: https://geotracker.waterboards.ca.gov/esi/uploads/geo_report/8915167689/T0608501511.PDF

Document Type: Site Documents **Size :** 1,279 KB
Document Date: 2/28/1998* **Submitted By:** ANTEA GROUP REIMBURSEMENT (CONTRACTOR)
Type: GROUNDWATER MONITORING PLAN - ADDENDUM **Submitted:**
Title: FOURTH QUARTER 1997 GROUNDWATER MONITORING & SAMPLING REPORT
Title Link: https://geotracker.waterboards.ca.gov/esi/uploads/geo_report/8726259708/T0608501511.PDF

Document Type: Site Documents **Size :** 1,196 KB
Document Date: 1/30/1998* **Submitted By:** ANTEA GROUP REIMBURSEMENT (CONTRACTOR)
Type: OTHER REPORT / DOCUMENT **Submitted:**
Title: ANNUAL REPORT
Title Link: https://geotracker.waterboards.ca.gov/esi/uploads/geo_report/4264124989/T0608501511.PDF

Document Type: Site Documents **Size :** 1,443 KB
Document Date: 1/30/1998* **Submitted By:** ANTEA GROUP REIMBURSEMENT (CONTRACTOR)
Type: OTHER REPORT / DOCUMENT **Submitted:**
Title: ANNUAL REPORT - 1997
Title Link: https://geotracker.waterboards.ca.gov/esi/uploads/geo_report/9681958138/T0608501511.PDF

Document Type: Site Documents **Size :** 43 KB
Document Date: 1/23/1998* **Submitted By:** ANTEA GROUP REIMBURSEMENT (CONTRACTOR)

Type: OTHER REPORT / DOCUMENT **Submitted:**
Title: QUARTERLY SUMMARY REPORT
Title Link: https://geotracker.waterboards.ca.gov/esi/uploads/geo_report/9166039526/T0608501511.PDF

Document Type: Site Documents **Size :** 43 KB
Document Date: 1/14/1998* **Submitted By:** ANTEA GROUP REIMBURSEMENT (CONTRACTOR)
Type: OTHER REPORT / DOCUMENT **Submitted:**
Title: SELF-MONITORING REPORT FOURTH QUARTER
Title Link: https://geotracker.waterboards.ca.gov/esi/uploads/geo_report/3981041967/T0608501511.PDF

Document Type: Site Documents **Size :** 123 KB
Document Date: 12/30/1997* **Submitted By:** ANTEA GROUP REIMBURSEMENT (CONTRACTOR)
Type: OTHER REPORT / DOCUMENT **Submitted:**
Title: SELF MONITORING PROGRAM PERMIT
Title Link: https://geotracker.waterboards.ca.gov/esi/uploads/geo_report/2452616810/T0608501511.PDF

Document Type: Site Documents **Size :** 102 KB
Document Date: 11/10/1997* **Submitted By:** ANTEA GROUP REIMBURSEMENT (CONTRACTOR)
Type: OTHER REPORT / DOCUMENT **Submitted:**
Title: SELF MONITORING PROGRAM PERMIT
Title Link: https://geotracker.waterboards.ca.gov/esi/uploads/geo_report/5797493994/T0608501511.PDF

Document Type: Site Documents **Size :** 1,491 KB
Document Date: 11/1/1997* **Submitted By:** ANTEA GROUP REIMBURSEMENT (CONTRACTOR)
Type: OTHER REPORT / DOCUMENT **Submitted:**
Title: UNOCAL CORPORATION
Title Link: https://geotracker.waterboards.ca.gov/esi/uploads/geo_report/4169182837/T0608501511.PDF

Document Type: Site Documents **Size :** 1,497 KB
Document Date: 10/29/1997* **Submitted By:** ANTEA GROUP REIMBURSEMENT (CONTRACTOR)
Type: OTHER REPORT / DOCUMENT **Submitted:**
Title: QUARTERLY DATA REPORT
Title Link: https://geotracker.waterboards.ca.gov/esi/uploads/geo_report/1131685733/T0608501511.PDF

Document Type: Monitoring Reports **Size :** 1,292 KB
Document Date: 10/29/1997* **Submitted By:** ANTEA GROUP REIMBURSEMENT (CONTRACTOR)
Type: MONITORING REPORT - OTHER **Submitted:**
Title: ACCESS TO RECEIVING WATERS FOR REQUIRED NPDES MONITORING
Title Link: https://geotracker.waterboards.ca.gov/esi/uploads/geo_report/5732785165/T0608501511.PDF

Document Type: Site Documents **Size :** 33 KB
Document Date: 10/22/1997* **Submitted By:** ANTEA GROUP REIMBURSEMENT (CONTRACTOR)
Type: OTHER REPORT / DOCUMENT **Submitted:**
Title: QUARTERLY SUMMARY REPORT
Title Link: https://geotracker.waterboards.ca.gov/esi/uploads/geo_report/9412133276/T0608501511.PDF

Document Type: Monitoring Reports **Size :** 662 KB
Document Date: 10/14/1997* **Submitted By:** ANTEA GROUP REIMBURSEMENT (CONTRACTOR)
Type: MONITORING REPORT - OTHER **Submitted:**
Title: SELF-MONITORING REPORT
Title Link: https://geotracker.waterboards.ca.gov/esi/uploads/geo_report/5077835321/T0608501511.PDF

Document Type: Site Documents **Size :** 40,665 KB
Document Date: 9/29/1997* **Submitted By:** ANTEA GROUP REIMBURSEMENT (CONTRACTOR)
Type: OTHER REPORT / DOCUMENT **Submitted:**
Title: FEE SITE INFORMATION
Title Link: https://geotracker.waterboards.ca.gov/esi/uploads/geo_report/9405212640/T0608501511.PDF

Document Type: Site Documents **Size :** 9,404 KB
Document Date: 9/29/1997* **Submitted By:** ANTEA GROUP REIMBURSEMENT (CONTRACTOR)

Type: OTHER REPORT / DOCUMENT **Submitted:**
Title: REMEDIAL ACTION PERFORMANCE
Title Link: https://geotracker.waterboards.ca.gov/esi/uploads/geo_report/5094918310/T0608501511.PDF

Document Type: Monitoring Reports **Size :** 128 KB
Document Date: 9/24/1997* **Submitted By:** ANTEA GROUP REIMBURSEMENT (CONTRACTOR)
Type: MONITORING REPORT - OTHER **Submitted:**
Title: RECEIVING WATER MONITORING NPDES
Title Link: https://geotracker.waterboards.ca.gov/esi/uploads/geo_report/5838116586/T0608501511.PDF

Document Type: Site Documents **Size :** 4,840 KB
Document Date: 8/8/1997* **Submitted By:** ANTEA GROUP REIMBURSEMENT (CONTRACTOR)
Type: OTHER REPORT / DOCUMENT **Submitted:**
Title: REMEDIAL ACTION PERFORMANCE SUMMARY
Title Link: https://geotracker.waterboards.ca.gov/esi/uploads/geo_report/4636324405/T0608501511.PDF

Document Type: Site Documents **Size :** 1,197 KB
Document Date: 7/31/1997* **Submitted By:** ANTEA GROUP REIMBURSEMENT (CONTRACTOR)
Type: OTHER REPORT / DOCUMENT **Submitted:**
Title: LAB RESULTS
Title Link: https://geotracker.waterboards.ca.gov/esi/uploads/geo_report/8152935922/T0608501511.PDF

Document Type: Site Documents **Size :** 1,157 KB
Document Date: 7/28/1997* **Submitted By:** ANTEA GROUP REIMBURSEMENT (CONTRACTOR)
Type: OTHER REPORT / DOCUMENT **Submitted:**
Title: QUARTERLY DATA REPORT
Title Link: https://geotracker.waterboards.ca.gov/esi/uploads/geo_report/9350969791/T0608501511.PDF

Document Type: Site Documents **Size :** 32 KB
Document Date: 7/18/1997* **Submitted By:** ANTEA GROUP REIMBURSEMENT (CONTRACTOR)
Type: OTHER REPORT / DOCUMENT **Submitted:**
Title: QUARTERLY SUMMARY REPORT
Title Link: https://geotracker.waterboards.ca.gov/esi/uploads/geo_report/8954931437/T0608501511.PDF

Document Type: Monitoring Reports **Size :** 1,905 KB
Document Date: 7/15/1997* **Submitted By:** ANTEA GROUP REIMBURSEMENT (CONTRACTOR)
Type: MONITORING REPORT - OTHER **Submitted:**
Title: SELF - MONITORING REPORT
Title Link: https://geotracker.waterboards.ca.gov/esi/uploads/geo_report/8244177699/T0608501511.PDF

Document Type: Site Documents **Size :** 1,282 KB
Document Date: 4/28/1997* **Submitted By:** ANTEA GROUP REIMBURSEMENT (CONTRACTOR)
Type: OTHER REPORT / DOCUMENT **Submitted:**
Title: QUARTERLY DATA REPORT
Title Link: https://geotracker.waterboards.ca.gov/esi/uploads/geo_report/9098303020/T0608501511.PDF

Document Type: Site Documents **Size :** 32 KB
Document Date: 4/18/1997* **Submitted By:** ANTEA GROUP REIMBURSEMENT (CONTRACTOR)
Type: OTHER REPORT / DOCUMENT **Submitted:**
Title: QUARTERLY SUMMARY REPORT
Title Link: https://geotracker.waterboards.ca.gov/esi/uploads/geo_report/9008111059/T0608501511.PDF

Document Type: Monitoring Reports **Size :** 1,759 KB
Document Date: 4/14/1997* **Submitted By:** ANTEA GROUP REIMBURSEMENT (CONTRACTOR)
Type: MONITORING REPORT - QUARTERLY **Submitted:**
Title: SELF - MONITORING REPORT
Title Link: https://geotracker.waterboards.ca.gov/esi/uploads/geo_report/8582913339/T0608501511.PDF

Document Type: Monitoring Reports **Size :** 126 KB
Document Date: 3/10/1997* **Submitted By:** ANTEA GROUP REIMBURSEMENT (CONTRACTOR)

Type: MONITORING REPORT - OTHER **Submitted:**
Title: REQUEST TO WAIVE RECEIVING WATER MONITORING
Title Link: https://geotracker.waterboards.ca.gov/esi/uploads/geo_report/2144156336/T0608501511.PDF

Document Type: Site Documents **Size :** 118 KB
Document Date: 2/27/1997* **Submitted By:** ANTEA GROUP REIMBURSEMENT (CONTRACTOR)
Type: OTHER REPORT / DOCUMENT **Submitted:**
Title: REMEDIAL ACTIVITY STATUS
Title Link: https://geotracker.waterboards.ca.gov/esi/uploads/geo_report/6060427188/T0608501511.PDF

Document Type: Site Documents **Size :** 5,298 KB
Document Date: 2/26/1997* **Submitted By:** ANTEA GROUP REIMBURSEMENT (CONTRACTOR)
Type: OTHER REPORT / DOCUMENT **Submitted:**
Title: REMEDIAL ACTION PERFORMANCE SUMMARY
Title Link: https://geotracker.waterboards.ca.gov/esi/uploads/geo_report/3594763636/T0608501511.PDF

Document Type: Site Documents **Size :** 5,298 KB
Document Date: 2/26/1997* **Submitted By:** ANTEA GROUP REIMBURSEMENT (CONTRACTOR)
Type: OTHER REPORT / DOCUMENT **Submitted:**
Title: REMEDIAL ACTION PERFORMANCE SUMMARY
Title Link: https://geotracker.waterboards.ca.gov/esi/uploads/geo_report/1280327856/T0608501511.PDF

Document Type: Site Documents **Size :** 1,067 KB
Document Date: 1/31/1997* **Submitted By:** ANTEA GROUP REIMBURSEMENT (CONTRACTOR)
Type: OTHER REPORT / DOCUMENT **Submitted:**
Title: MPDS SERVICES INCORPORATED
Title Link: https://geotracker.waterboards.ca.gov/esi/uploads/geo_report/1274148046/T0608501511.PDF

Document Type: Monitoring Reports **Size :** 2,477 KB
Document Date: 1/31/1997* **Submitted By:** ANTEA GROUP REIMBURSEMENT (CONTRACTOR)
Type: MONITORING REPORT - OTHER **Submitted:**
Title: SELF-MONITORING REPORT
Title Link: https://geotracker.waterboards.ca.gov/esi/uploads/geo_report/9016573429/T0608501511.PDF

Document Type: Site Documents **Size :** 1,432 KB
Document Date: 1/31/1997* **Submitted By:** ANTEA GROUP REIMBURSEMENT (CONTRACTOR)
Type: OTHER REPORT / DOCUMENT **Submitted:**
Title: ANNUAL REPORT - 1996
Title Link: https://geotracker.waterboards.ca.gov/esi/uploads/geo_report/5550954997/T0608501511.PDF

Document Type: Site Documents **Size :**
Document Date: 1/20/1997 **Submitted By:** MICHAEL SCHUSTER (REGULATOR)
Type: WELL INSTALLATION REPORT **Submitted:**
Title: WELL CONSTRUCTION APPLICATION 01/20/1997
Title Link: https://geotracker.waterboards.ca.gov/view_documents?global_id=T0608501511&document_id=5923742

Document Type: Site Documents **Size :** 1,506 KB
Document Date: 1/20/1997* **Submitted By:** ANTEA GROUP REIMBURSEMENT (CONTRACTOR)
Type: OTHER REPORT / DOCUMENT **Submitted:**
Title: SOIL VAPOR EXTRACTION WELL INSTALLATION
Title Link: https://geotracker.waterboards.ca.gov/esi/uploads/geo_report/7368292689/T0608501511.PDF

Document Type: Site Documents **Size :** 99 KB
Document Date: 1/17/1997* **Submitted By:** ANTEA GROUP REIMBURSEMENT (CONTRACTOR)
Type: OTHER REPORT / DOCUMENT **Submitted:**
Title: QUARTERLY SUMMARY REPORT
Title Link: https://geotracker.waterboards.ca.gov/esi/uploads/geo_report/8520483851/T0608501511.PDF

Document Type: Site Documents **Size :** 3,673 KB
Document Date: 12/10/1996* **Submitted By:** ANTEA GROUP REIMBURSEMENT (CONTRACTOR)

Type: OTHER REPORT / DOCUMENT **Submitted:**
Title: REMEDIAL ACTION PERFORMANCE SUMMARY - AUGUST THROUGH OCTOBER 1996
Title Link: https://geotracker.waterboards.ca.gov/esi/uploads/geo_report/1457043588/T0608501511.PDF

Document Type: Monitoring Reports **Size :** 1,303 KB
Document Date: 11/20/1996* **Submitted By:** ANTEA GROUP REIMBURSEMENT (CONTRACTOR)
Type: MONITORING REPORT - OTHER **Submitted:**
Title: SELF-MONITORING REPORT- FOURTH QUARTER 1996
Title Link: https://geotracker.waterboards.ca.gov/esi/uploads/geo_report/3130236148/T0608501511.PDF

Document Type: Monitoring Reports **Size :** 1,303 KB
Document Date: 11/20/1996* **Submitted By:** ANTEA GROUP REIMBURSEMENT (CONTRACTOR)
Type: MONITORING REPORT - OTHER **Submitted:**
Title: SELF-MONITORING REPORT- FOURTH QUARTER 1996
Title Link: https://geotracker.waterboards.ca.gov/esi/uploads/geo_report/6277269840/T0608501511.PDF

Document Type: Site Documents **Size :** 1,404 KB
Document Date: 11/4/1996* **Submitted By:** ANTEA GROUP REIMBURSEMENT (CONTRACTOR)
Type: EMAIL CORRESPONDENCE **Submitted:**
Title: MPDS SERVICES, INCORPORATED
Title Link: https://geotracker.waterboards.ca.gov/esi/uploads/geo_report/9417993366/T0608501511.PDF

Document Type: Site Documents **Size :** 94 KB
Document Date: 10/18/1996* **Submitted By:** ANTEA GROUP REIMBURSEMENT (CONTRACTOR)
Type: OTHER REPORT / DOCUMENT **Submitted:**
Title: QUARTERLY SUMMARY REPORT
Title Link: https://geotracker.waterboards.ca.gov/esi/uploads/geo_report/2145474374/T0608501511.PDF

Document Type: Site Documents **Size :** 94 KB
Document Date: 10/18/1996* **Submitted By:** ANTEA GROUP REIMBURSEMENT (CONTRACTOR)
Type: OTHER REPORT / DOCUMENT **Submitted:**
Title: QUARTERLY SUMMARY REPORT
Title Link: https://geotracker.waterboards.ca.gov/esi/uploads/geo_report/6974077701/T0608501511.PDF

Document Type: Monitoring Reports **Size :** 1,359 KB
Document Date: 10/8/1996* **Submitted By:** ANTEA GROUP REIMBURSEMENT (CONTRACTOR)
Type: MONITORING REPORT - OTHER **Submitted:**
Title: ADDENDUM TO THIRD QUARTER 1996 NPDES SELF - MONITORING REPORT
Title Link: https://geotracker.waterboards.ca.gov/esi/uploads/geo_report/5213021337/T0608501511.PDF

Document Type: Site Documents **Size :** 11,336 KB
Document Date: 9/9/1996* **Submitted By:** ANTEA GROUP REIMBURSEMENT (CONTRACTOR)
Type: REMEDIAL PROGRESS REPORT **Submitted:**
Title: REMEDIAL ACTION PERFORMANCE SUMMARY
Title Link: https://geotracker.waterboards.ca.gov/esi/uploads/geo_report/5964047372/T0608501511.PDF

Document Type: Monitoring Reports **Size :** 1,350 KB
Document Date: 8/14/1996* **Submitted By:** ANTEA GROUP REIMBURSEMENT (CONTRACTOR)
Type: MONITORING REPORT - OTHER **Submitted:**
Title: NPDES SELF - MONITORING REPORT
Title Link: https://geotracker.waterboards.ca.gov/esi/uploads/geo_report/2010412812/T0608501511.PDF

Document Type: Site Documents **Size :** 978 KB
Document Date: 7/23/1996* **Submitted By:** ANTEA GROUP REIMBURSEMENT (CONTRACTOR)
Type: OTHER REPORT / DOCUMENT **Submitted:**
Title: AUTHORIZATION TO DISCHARGE TREATED GROUNDWATER
Title Link: https://geotracker.waterboards.ca.gov/esi/uploads/geo_report/8085534155/T0608501511.PDF

Document Type: Site Documents **Size :** 975 KB
Document Date: 7/23/1996* **Submitted By:** ANTEA GROUP REIMBURSEMENT (CONTRACTOR)

Type: OTHER REPORT / DOCUMENT **Submitted:**
Title: AUTHORIZATION TO DISCHARGE TREATED GROUNDWATER
Title Link: https://geotracker.waterboards.ca.gov/esi/uploads/geo_report/9825029850/T0608501511.PDF

Document Type: Site Documents **Size :** 122 KB
Document Date: 7/19/1996* **Submitted By:** ANTEA GROUP REIMBURSEMENT (CONTRACTOR)

Type: OTHER REPORT / DOCUMENT **Submitted:**
Title: QUARTERLY SUMMARY REPORT
Title Link: https://geotracker.waterboards.ca.gov/esi/uploads/geo_report/1376623988/T0608501511.PDF

Document Type: Site Documents **Size :** 122 KB
Document Date: 7/19/1996* **Submitted By:** ANTEA GROUP REIMBURSEMENT (CONTRACTOR)

Type: EMAIL CORRESPONDENCE **Submitted:**
Title: QUARTERLY CONTROL BOARD
Title Link: https://geotracker.waterboards.ca.gov/esi/uploads/geo_report/2351854801/T0608501511.PDF

Document Type: Site Documents **Size :** 168 KB
Document Date: 7/3/1996* **Submitted By:** ANTEA GROUP REIMBURSEMENT (CONTRACTOR)

Type: EMAIL CORRESPONDENCE **Submitted:**
Title: CALIFORNIA REGIONAL WATER QUALITY CONTROL BOARD
Title Link: https://geotracker.waterboards.ca.gov/esi/uploads/geo_report/8825411319/T0608501511.PDF

Document Type: Site Documents **Size :** 48 KB
Document Date: 6/24/1996* **Submitted By:** ANTEA GROUP REIMBURSEMENT (CONTRACTOR)

Type: OTHER REPORT / DOCUMENT **Submitted:**
Title: OPERATORS OF GROUNDWATER-PRODUCING FACILITIES
Title Link: https://geotracker.waterboards.ca.gov/esi/uploads/geo_report/1378054141/T0608501511.PDF

Document Type: Site Documents **Size :** 5,637 KB
Document Date: 6/5/1996* **Submitted By:** ANTEA GROUP REIMBURSEMENT (CONTRACTOR)

Type: REMEDIAL ACTION COMPLETE **Submitted:**
Title: REMEDIAL ACTION PERFORMANCE SUMMARY
Title Link: https://geotracker.waterboards.ca.gov/esi/uploads/geo_report/8290182948/T0608501511.PDF

Document Type: Site Documents **Size :** 3,763 KB
Document Date: 6/3/1996* **Submitted By:** ANTEA GROUP REIMBURSEMENT (CONTRACTOR)

Type: OTHER REPORT / DOCUMENT **Submitted:**
Title: NPDES PERMIT RENEWAL APPLICATION
Title Link: https://geotracker.waterboards.ca.gov/esi/uploads/geo_report/9645758509/T0608501511.PDF

Document Type: Site Documents **Size :** 2,833 KB
Document Date: 5/22/1996* **Submitted By:** ANTEA GROUP REIMBURSEMENT (CONTRACTOR)

Type: OTHER REPORT / DOCUMENT **Submitted:**
Title: NPDES PERMIT RENEWAL APPLICATION
Title Link: https://geotracker.waterboards.ca.gov/esi/uploads/geo_report/5137850284/T0608501511.PDF

Document Type: Site Documents **Size :** 151 KB
Document Date: 5/16/1996* **Submitted By:** ANTEA GROUP REIMBURSEMENT (CONTRACTOR)

Type: OTHER WORKPLAN **Submitted:**
Title: OXYGEN RELEASE COMPOUND INSTALLATION WORK PLAN
Title Link: https://geotracker.waterboards.ca.gov/esi/uploads/geo_report/9029719471/T0608501511.PDF

Document Type: Site Documents **Size :** 2,633 KB
Document Date: 5/14/1996* **Submitted By:** ANTEA GROUP REIMBURSEMENT (CONTRACTOR)

Type: EMAIL CORRESPONDENCE **Submitted:**
Title: UNOCAL
Title Link: https://geotracker.waterboards.ca.gov/esi/uploads/geo_report/6730069100/T0608501511.PDF

Document Type: Site Documents **Size :** 2,817 KB
Document Date: 4/24/1996* **Submitted By:** ANTEA GROUP REIMBURSEMENT (CONTRACTOR)

Type: EMAIL CORRESPONDENCE **Submitted:**
Title: MPDS, SERVICE INCORPORATED
Title Link: https://geotracker.waterboards.ca.gov/esi/uploads/geo_report/7988167822/T0608501511.PDF

Document Type: Site Documents **Size :** 109 KB
Document Date: 4/19/1996* **Submitted By:** ANTEA GROUP REIMBURSEMENT (CONTRACTOR)

Type: EMAIL CORRESPONDENCE **Submitted:**
Title: QUARTERLY SUMMARY REPORT
Title Link: https://geotracker.waterboards.ca.gov/esi/uploads/geo_report/5011807382/T0608501511.PDF

Document Type: Site Documents **Size :** 891 KB
Document Date: 3/27/1996* **Submitted By:** ANTEA GROUP REIMBURSEMENT (CONTRACTOR)

Type: EMAIL CORRESPONDENCE **Submitted:**
Title: BAY AREA AIR QUALITY MANAGEMENT DISTRICT
Title Link: https://geotracker.waterboards.ca.gov/esi/uploads/geo_report/1489565372/T0608501511.PDF

Document Type: Site Documents **Size :** 77 KB
Document Date: 3/26/1996* **Submitted By:** ANTEA GROUP REIMBURSEMENT (CONTRACTOR)

Type: EMAIL CORRESPONDENCE **Submitted:**
Title: UNOCAL
Title Link: https://geotracker.waterboards.ca.gov/esi/uploads/geo_report/1978234350/T0608501511.PDF

Document Type: Site Documents **Size :** 2,108 KB
Document Date: 3/5/1996* **Submitted By:** ANTEA GROUP REIMBURSEMENT (CONTRACTOR)

Type: EMAIL CORRESPONDENCE **Submitted:**
Title: UNOCAL CORPORATION
Title Link: https://geotracker.waterboards.ca.gov/esi/uploads/geo_report/1665914714/T0608501511.PDF

Document Type: Site Documents **Size :** 1,249 KB
Document Date: 2/29/1996* **Submitted By:** ANTEA GROUP REIMBURSEMENT (CONTRACTOR)

Type: OTHER REPORT / DOCUMENT **Submitted:**
Title: UNOCAL CERTT CRRS CONTRACTOR INVOICE CODING FORM
Title Link: https://geotracker.waterboards.ca.gov/esi/uploads/geo_report/8585989832/T0608501511.PDF

Document Type: Site Documents **Size :** 1,740 KB
Document Date: 2/14/1996* **Submitted By:** ANTEA GROUP REIMBURSEMENT (CONTRACTOR)

Type: OTHER REPORT / DOCUMENT **Submitted:**
Title: SELF-MONITORING REPORT
Title Link: https://geotracker.waterboards.ca.gov/esi/uploads/geo_report/1132784366/T0608501511.PDF

Document Type: Site Documents **Size :** 3,865 KB
Document Date: 1/31/1996* **Submitted By:** ANTEA GROUP REIMBURSEMENT (CONTRACTOR)

Type: OTHER REPORT / DOCUMENT **Submitted:**
Title: UNOCAL CERT CRRS CONTRACTOR INVOICE CODING FORM
Title Link: https://geotracker.waterboards.ca.gov/esi/uploads/geo_report/8348155140/T0608501511.PDF

Document Type: Site Documents **Size :** 1,989 KB
Document Date: 1/30/1996* **Submitted By:** ANTEA GROUP REIMBURSEMENT (CONTRACTOR)

Type: EMAIL CORRESPONDENCE **Submitted:**
Title: QUARTERLY DATA REPORT
Title Link: https://geotracker.waterboards.ca.gov/esi/uploads/geo_report/3291512548/T0608501511.PDF

Document Type: Site Documents **Size :** 3,203 KB
Document Date: 1/29/1996* **Submitted By:** ANTEA GROUP REIMBURSEMENT (CONTRACTOR)

Type: OTHER REPORT / DOCUMENT **Submitted:**
Title: ANNUAL REPORT
Title Link: https://geotracker.waterboards.ca.gov/esi/uploads/geo_report/1334023535/T0608501511.PDF

Document Type: Site Documents **Size :** 15,069 KB
Document Date: 1/28/1996* **Submitted By:** ANTEA GROUP REIMBURSEMENT (CONTRACTOR)

Type: OTHER REPORT / DOCUMENT **Submitted:**
Title: QUARTERLY REMEDIAL PERFORMANCE
Title Link: https://geotracker.waterboards.ca.gov/esi/uploads/geo_report/8287819921/T0608501511.PDF

Document Type: Site Documents **Size :** 157 KB
Document Date: 1/23/1996* **Submitted By:** ANTEA GROUP REIMBURSEMENT (CONTRACTOR)
Type: OTHER REPORT / DOCUMENT **Submitted:**
Title: RE-EVALUATION OF SITE REMEDIAL STRATEGY
Title Link: https://geotracker.waterboards.ca.gov/esi/uploads/geo_report/1555620670/T0608501511.PDF

Document Type: Site Documents **Size :** 122 KB
Document Date: 1/18/1996* **Submitted By:** ANTEA GROUP REIMBURSEMENT (CONTRACTOR)
Type: EMAIL CORRESPONDENCE **Submitted:**
Title: REGIONAL WATER QUALITY CONTROL BOARD
Title Link: https://geotracker.waterboards.ca.gov/esi/uploads/geo_report/9761526942/T0608501511.PDF

Document Type: Site Documents **Size :** 3,146 KB
Document Date: 1/12/1996* **Submitted By:** ANTEA GROUP REIMBURSEMENT (CONTRACTOR)
Type: EMAIL CORRESPONDENCE **Submitted:**
Title: UNOCAL
Title Link: https://geotracker.waterboards.ca.gov/esi/uploads/geo_report/7293969213/T0608501511.PDF

Document Type: Site Documents **Size :** 78 KB
Document Date: 1/1/1996* **Submitted By:** ANTEA GROUP REIMBURSEMENT (CONTRACTOR)
Type: OTHER REPORT / DOCUMENT **Submitted:**
Title: QUARTERLY SUMMARY REPORT
Title Link: https://geotracker.waterboards.ca.gov/esi/uploads/geo_report/9009594857/T0608501511.PDF

Document Type: Site Documents **Size :** 1,261 KB
Document Date: 12/8/1995* **Submitted By:** ANTEA GROUP REIMBURSEMENT (CONTRACTOR)
Type: EMAIL CORRESPONDENCE **Submitted:**
Title: UNOCAL
Title Link: https://geotracker.waterboards.ca.gov/esi/uploads/geo_report/7780005335/T0608501511.PDF

Document Type: Site Documents **Size :** 18,684 KB
Document Date: 12/7/1995* **Submitted By:** ANTEA GROUP REIMBURSEMENT (CONTRACTOR)
Type: OTHER REPORT / DOCUMENT **Submitted:**
Title: QUARTERLY REMEDIAL PERFORMANCE SUMMARY
Title Link: https://geotracker.waterboards.ca.gov/esi/uploads/geo_report/2103890478/T0608501511.PDF

Document Type: Site Documents **Size :** 1,571 KB
Document Date: 11/28/1995* **Submitted By:** ANTEA GROUP REIMBURSEMENT (CONTRACTOR)
Type: OTHER REPORT / DOCUMENT **Submitted:**
Title: SOIL VAPOR EXTRACTION
Title Link: https://geotracker.waterboards.ca.gov/esi/uploads/geo_report/4623720169/T0608501511.PDF

Document Type: Site Documents **Size :**
Document Date: 11/28/1995 **Submitted By:** MICHAEL SCHUSTER (REGULATOR)
Type: OTHER REPORT / DOCUMENT **Submitted:**
Title: ESI/DAR (START UP REPORTS) 11/28/1995
Title Link: https://geotracker.waterboards.ca.gov/view_documents?global_id=T0608501511&document_id=5923693

Document Type: Site Documents **Size :** 1,010 KB
Document Date: 11/14/1995* **Submitted By:** ANTEA GROUP REIMBURSEMENT (CONTRACTOR)
Type: OTHER REPORT / DOCUMENT **Submitted:**
Title: PROJECT 310-018.5B
Title Link: https://geotracker.waterboards.ca.gov/esi/uploads/geo_report/9730187475/T0608501511.PDF

Document Type: Site Documents **Size :** 3,592 KB
Document Date: 11/7/1995* **Submitted By:** ANTEA GROUP REIMBURSEMENT (CONTRACTOR)

Type: EMAIL CORRESPONDENCE **Submitted:**
Title: MPDS SERVICE, INCORPORATED
Title Link: https://geotracker.waterboards.ca.gov/esi/uploads/geo_report/6286882877/T0608501511.PDF

Document Type: Site Documents **Size :** 345 KB
Document Date: 10/26/1995* **Submitted By:** ANTEA GROUP REIMBURSEMENT (CONTRACTOR)
Type: EMAIL CORRESPONDENCE **Submitted:**
Title: BAYAREA AIR QUALITY MANAGEMENT DISTRICT
Title Link: https://geotracker.waterboards.ca.gov/esi/uploads/geo_report/8479579091/T0608501511.PDF

Document Type: Site Documents **Size :** 92 KB
Document Date: 10/20/1995* **Submitted By:** ANTEA GROUP REIMBURSEMENT (CONTRACTOR)
Type: EMAIL CORRESPONDENCE **Submitted:**
Title: PERMIT APPLICATION
Title Link: https://geotracker.waterboards.ca.gov/esi/uploads/geo_report/1103888392/T0608501511.PDF

Document Type: Site Documents **Size :** 104 KB
Document Date: 10/13/1995* **Submitted By:** ANTEA GROUP REIMBURSEMENT (CONTRACTOR)
Type: EMAIL CORRESPONDENCE **Submitted:**
Title: REGIONAL WATER QUALITY CONTROL BOARD
Title Link: https://geotracker.waterboards.ca.gov/esi/uploads/geo_report/5464556217/T0608501511.PDF

Document Type: Monitoring Reports **Size :** 1,725 KB
Document Date: 10/11/1995* **Submitted By:** ANTEA GROUP REIMBURSEMENT (CONTRACTOR)
Type: MONITORING REPORT - OTHER **Submitted:**
Title: NPDES SELF-MONITORING REPORT
Title Link: https://geotracker.waterboards.ca.gov/esi/uploads/geo_report/8361319422/T0608501511.PDF

Document Type: Monitoring Reports **Size :** 1,276 KB
Document Date: 9/14/1995* **Submitted By:** ANTEA GROUP REIMBURSEMENT (CONTRACTOR)
Type: MONITORING REPORT - OTHER **Submitted:**
Title: SELF-MONITORING REPORT
Title Link: https://geotracker.waterboards.ca.gov/esi/uploads/geo_report/8225695133/T0608501511.PDF

Document Type: Site Documents **Size :** 147 KB
Document Date: 8/15/1995* **Submitted By:** ANTEA GROUP REIMBURSEMENT (CONTRACTOR)
Type: OTHER REPORT / DOCUMENT **Submitted:**
Title: UST LOCAL OVERSIGHT PROGRAM
Title Link: https://geotracker.waterboards.ca.gov/esi/uploads/geo_report/1827357411/T0608501511.PDF

Document Type: Monitoring Reports **Size :** 1,920 KB
Document Date: 8/14/1995* **Submitted By:** ANTEA GROUP REIMBURSEMENT (CONTRACTOR)
Type: MONITORING REPORT - OTHER **Submitted:**
Title: SELF-MONITORING REPORT
Title Link: https://geotracker.waterboards.ca.gov/esi/uploads/geo_report/6669032216/T0608501511.PDF

Document Type: Site Documents **Size :** 1,619 KB
Document Date: 8/3/1995* **Submitted By:** ANTEA GROUP REIMBURSEMENT (CONTRACTOR)
Type: EMAIL CORRESPONDENCE **Submitted:**
Title: MPDS SERIVCES, INCORPORATED
Title Link: https://geotracker.waterboards.ca.gov/esi/uploads/geo_report/5341784000/T0608501511.PDF

Document Type: Site Documents **Size :** 111 KB
Document Date: 7/18/1995* **Submitted By:** ANTEA GROUP REIMBURSEMENT (CONTRACTOR)
Type: EMAIL CORRESPONDENCE **Submitted:**
Title: PROJECT 310-018.1A
Title Link: https://geotracker.waterboards.ca.gov/esi/uploads/geo_report/3570181727/T0608501511.PDF

Document Type: Site Documents **Size :**
Document Date: 6/27/1995 **Submitted By:** MICHAEL SCHUSTER (REGULATOR)

Type: NPDES / WDR REPORTS **Submitted:**
Title: NPDES MISCELLANEOUS REPORTS 06/27/1995 - 07/14/1998
Title Link: https://geotracker.waterboards.ca.gov/view_documents?global_id=T0608501511&document_id=5923726

Document Type: Site Documents **Size :** 2,474 KB
Document Date: 6/27/1995* **Submitted By:** ANTEA GROUP REIMBURSEMENT (CONTRACTOR)

Type: EMAIL CORRESPONDENCE **Submitted:**
Title: POLLUTANT DISCHARGE ELIMINATION SYSTEM
Title Link: https://geotracker.waterboards.ca.gov/esi/uploads/geo_report/2967827856/T0608501511.PDF

Document Type: Site Documents **Size :** 504 KB
Document Date: 6/27/1995* **Submitted By:** ANTEA GROUP REIMBURSEMENT (CONTRACTOR)

Type: EMAIL CORRESPONDENCE **Submitted:**
Title: UNOCAL
Title Link: https://geotracker.waterboards.ca.gov/esi/uploads/geo_report/6344338476/T0608501511.PDF

Document Type: Site Documents **Size :** 103 KB
Document Date: 4/20/1995* **Submitted By:** ANTEA GROUP REIMBURSEMENT (CONTRACTOR)

Type: EMAIL CORRESPONDENCE **Submitted:**
Title: REMEDIAL SYSTEM CONSTRUCTION
Title Link: https://geotracker.waterboards.ca.gov/esi/uploads/geo_report/6967812597/T0608501511.PDF

Document Type: Site Documents **Size :** 178 KB
Document Date: 4/20/1995* **Submitted By:** ANTEA GROUP REIMBURSEMENT (CONTRACTOR)

Type: EMAIL CORRESPONDENCE **Submitted:**
Title: GWET SYSTEM EQUIPMENT
Title Link: https://geotracker.waterboards.ca.gov/esi/uploads/geo_report/4171105444/T0608501511.PDF

Document Type: Site Documents **Size :** 241 KB
Document Date: 4/20/1995* **Submitted By:** ANTEA GROUP REIMBURSEMENT (CONTRACTOR)

Type: OTHER REPORT / DOCUMENT **Submitted:**
Title: MEMORANDUM
Title Link: https://geotracker.waterboards.ca.gov/esi/uploads/geo_report/5596581518/T0608501511.PDF

Document Type: Site Documents **Size :** 96 KB
Document Date: 4/20/1995* **Submitted By:** ANTEA GROUP REIMBURSEMENT (CONTRACTOR)

Type: OTHER REPORT / DOCUMENT **Submitted:**
Title: MEMORANDUM
Title Link: https://geotracker.waterboards.ca.gov/esi/uploads/geo_report/3642473697/T0608501511.PDF

Document Type: Site Documents **Size :** 129 KB
Document Date: 4/19/1995* **Submitted By:** ANTEA GROUP REIMBURSEMENT (CONTRACTOR)

Type: OTHER REPORT / DOCUMENT **Submitted:**
Title: QUARTERLY SUMMARY REPORT
Title Link: https://geotracker.waterboards.ca.gov/esi/uploads/geo_report/4655512928/T0608501511.PDF

Document Type: Site Documents **Size :** 2,353 KB
Document Date: 4/12/1995* **Submitted By:** ANTEA GROUP REIMBURSEMENT (CONTRACTOR)

Type: EMAIL CORRESPONDENCE **Submitted:**
Title: MPDS SERVICES, INCORPORATED
Title Link: https://geotracker.waterboards.ca.gov/esi/uploads/geo_report/1804816126/T0608501511.PDF

Document Type: Site Documents **Size :** 96 KB
Document Date: 2/28/1995* **Submitted By:** ANTEA GROUP REIMBURSEMENT (CONTRACTOR)

Type: OTHER REPORT / DOCUMENT **Submitted:**
Title: STATUS OF WORK
Title Link: https://geotracker.waterboards.ca.gov/esi/uploads/geo_report/9574154794/T0608501511.PDF

Document Type: Site Documents **Size :** 1,425 KB
Document Date: 1/19/1995* **Submitted By:** ANTEA GROUP REIMBURSEMENT (CONTRACTOR)

Type: EMAIL CORRESPONDENCE **Submitted:**
Title: MPDS SERVICES, INCORPORATED
Title Link: https://geotracker.waterboards.ca.gov/esi/uploads/geo_report/4108312785/T0608501511.PDF

Document Type: Site Documents **Size :** 143 KB
Document Date: 1/18/1995* **Submitted By:** ANTEA GROUP REIMBURSEMENT (CONTRACTOR)

Type: OTHER REPORT / DOCUMENT **Submitted:**
Title: QUARTERLY SUMMARY REPORT
Title Link: https://geotracker.waterboards.ca.gov/esi/uploads/geo_report/2416906952/T0608501511.PDF

Document Type: Monitoring Reports **Size :** 17,038 KB
Document Date: 1/12/1995* **Submitted By:** ANTEA GROUP REIMBURSEMENT (CONTRACTOR)

Type: MONITORING REPORT - QUARTERLY **Submitted:**
Title: QUARTERLY MONITORING AND SAMPLING REPORT
Title Link: https://geotracker.waterboards.ca.gov/esi/uploads/geo_report/2442242562/T0608501511.PDF

Document Type: Site Documents **Size :** 102 KB
Document Date: 1/2/1995* **Submitted By:** ANTEA GROUP REIMBURSEMENT (CONTRACTOR)

Type: EMAIL CORRESPONDENCE **Submitted:**
Title: STATUS OF WORK
Title Link: https://geotracker.waterboards.ca.gov/esi/uploads/geo_report/4608993768/T0608501511.PDF

Document Type: Site Documents **Size :** 146 KB
Document Date: 1/1/1995* **Submitted By:** ANTEA GROUP REIMBURSEMENT (CONTRACTOR)

Type: OTHER REPORT / DOCUMENT **Submitted:**
Title: CONSTRUCTION SERVICES SUMMARY
Title Link: https://geotracker.waterboards.ca.gov/esi/uploads/geo_report/6197344303/T0608501511.PDF

Document Type: Site Documents **Size :** 64 KB
Document Date: 12/14/1994* **Submitted By:** ANTEA GROUP REIMBURSEMENT (CONTRACTOR)

Type: OTHER REPORT / DOCUMENT **Submitted:**
Title: NATURAL GAS SERVICE
Title Link: https://geotracker.waterboards.ca.gov/esi/uploads/geo_report/2267834603/T0608501511.PDF

Document Type: Site Documents **Size :** 673 KB
Document Date: 11/30/1994* **Submitted By:** ANTEA GROUP REIMBURSEMENT (CONTRACTOR)

Type: OTHER REPORT / DOCUMENT **Submitted:**
Title: FAX
Title Link: https://geotracker.waterboards.ca.gov/esi/uploads/geo_report/8052823007/T0608501511.PDF

Document Type: Site Documents **Size :** 411 KB
Document Date: 11/28/1994* **Submitted By:** ANTEA GROUP REIMBURSEMENT (CONTRACTOR)

Type: OTHER REPORT / DOCUMENT **Submitted:**
Title: AUTHORITY FOR EXPENDITURE
Title Link: https://geotracker.waterboards.ca.gov/esi/uploads/geo_report/8224785864/T0608501511.PDF

Document Type: Site Documents **Size :** 537 KB
Document Date: 11/28/1994* **Submitted By:** ANTEA GROUP REIMBURSEMENT (CONTRACTOR)

Type: OTHER REPORT / DOCUMENT **Submitted:**
Title: AUTHORITY OF EXPENDITURES
Title Link: https://geotracker.waterboards.ca.gov/esi/uploads/geo_report/1790230810/T0608501511.PDF

Document Type: Site Documents **Size :** 692 KB
Document Date: 11/15/1994* **Submitted By:** ANTEA GROUP REIMBURSEMENT (CONTRACTOR)

Type: OTHER REPORT / DOCUMENT **Submitted:**
Title: CERTIFICATE OF INSURANCE
Title Link: https://geotracker.waterboards.ca.gov/esi/uploads/geo_report/4949074804/T0608501511.PDF

Document Type: Site Documents **Size :** 97 KB
Document Date: 11/14/1994* **Submitted By:** ANTEA GROUP REIMBURSEMENT (CONTRACTOR)

Type: OTHER REPORT / DOCUMENT **Submitted:**
Title: AUTHORIZATION TO DISCHARGE TREATED GROUNDWATER
Title Link: https://geotracker.waterboards.ca.gov/esi/uploads/geo_report/9569732904/T0608501511.PDF

Document Type: Site Documents **Size :** 160 KB
Document Date: 11/14/1994* **Submitted By:** ANTEA GROUP REIMBURSEMENT (CONTRACTOR)

Type: OTHER REPORT / DOCUMENT **Submitted:**
Title: AUTHORIZATION TO DISCHARGE TREATED GROUNDWATER 2
Title Link: https://geotracker.waterboards.ca.gov/esi/uploads/geo_report/9005392909/T0608501511.PDF

Document Type: Site Documents **Size :** 3,197 KB
Document Date: 11/14/1994* **Submitted By:** ANTEA GROUP REIMBURSEMENT (CONTRACTOR)

Type: OTHER REPORT / DOCUMENT **Submitted:**
Title: GENERAL WASTE DISCHARGE REQUIREMENTS FOR DISCHARGE OF EXTRACTED AND TREATED GROUNDWATER RESULTING FROM THE CLEANUP OF GROUNDWATER POLLUTED BY VOLATILE ORGANIC COMPOUNDS
Title Link: https://geotracker.waterboards.ca.gov/esi/uploads/geo_report/3162096500/T0608501511.PDF

Document Type: Site Documents **Size :** 434 KB
Document Date: 11/9/1994* **Submitted By:** ANTEA GROUP REIMBURSEMENT (CONTRACTOR)

Type: EMAIL CORRESPONDENCE **Submitted:**
Title: PACIFIC WAS CONTRACTED
Title Link: https://geotracker.waterboards.ca.gov/esi/uploads/geo_report/6587084293/T0608501511.PDF

Document Type: Site Documents **Size :** 453 KB
Document Date: 11/9/1994* **Submitted By:** ANTEA GROUP REIMBURSEMENT (CONTRACTOR)

Type: EMAIL CORRESPONDENCE **Submitted:**
Title: RESPONSE TO OUR PHONE CONVERSATION
Title Link: https://geotracker.waterboards.ca.gov/esi/uploads/geo_report/5151327311/T0608501511.PDF

Document Type: Site Documents **Size :** 437 KB
Document Date: 10/31/1994* **Submitted By:** ANTEA GROUP REIMBURSEMENT (CONTRACTOR)

Type: EMAIL CORRESPONDENCE **Submitted:**
Title: INSTALLATION SOIL VAPOR EXTRACTION AND TREATMENT SYSTEM AT THE SITE
Title Link: https://geotracker.waterboards.ca.gov/esi/uploads/geo_report/4124550879/T0608501511.PDF

Document Type: Site Documents **Size :** 5,902 KB
Document Date: 10/26/1994* **Submitted By:** ANTEA GROUP REIMBURSEMENT (CONTRACTOR)

Type: EMAIL CORRESPONDENCE **Submitted:**
Title: RESPONSE TO COMMENTS REGARDING NPDES PERMIT APPLICATION
Title Link: https://geotracker.waterboards.ca.gov/esi/uploads/geo_report/6626241862/T0608501511.PDF

Document Type: Site Documents **Size :** 94 KB
Document Date: 10/17/1994* **Submitted By:** ANTEA GROUP REIMBURSEMENT (CONTRACTOR)

Type: OTHER REPORT / DOCUMENT **Submitted:**
Title: INTERIM WATER SERVICE AGREEMENT
Title Link: https://geotracker.waterboards.ca.gov/esi/uploads/geo_report/1445089519/T0608501511.PDF

Document Type: Site Documents **Size :** 2,941 KB
Document Date: 10/10/1994* **Submitted By:** ANTEA GROUP REIMBURSEMENT (CONTRACTOR)

Type: EMAIL CORRESPONDENCE **Submitted:**
Title: MPDS SERVICES, INCORPORATED
Title Link: https://geotracker.waterboards.ca.gov/esi/uploads/geo_report/9210946142/T0608501511.PDF

Document Type: Site Documents **Size :** 464 KB
Document Date: 9/30/1994* **Submitted By:** ANTEA GROUP REIMBURSEMENT (CONTRACTOR)

Type: REMEDY IN PLACE **Submitted:**
Title: DRAFT REMEDIAL SYSTEM DESIGN PLANS
Title Link: https://geotracker.waterboards.ca.gov/esi/uploads/geo_report/8528505802/T0608501511.PDF

Document Type: Site Documents **Size :** 42,378 KB

Document Date: 9/14/1994* **Submitted By:** ANTEA GROUP REIMBURSEMENT (CONTRACTOR)
Type: OTHER REPORT / DOCUMENT **Submitted:**
Title: FEE SITE INFORMATION
Title Link: https://geotracker.waterboards.ca.gov/esi/uploads/geo_report/6348183691/T0608501511.PDF

Document Type: Site Documents **Size :** 1,170 KB
Document Date: 8/19/1994* **Submitted By:** ANTEA GROUP REIMBURSEMENT (CONTRACTOR)
Type: OTHER REPORT / DOCUMENT **Submitted:**
Title: PERMIT APPLICATION
Title Link: https://geotracker.waterboards.ca.gov/esi/uploads/geo_report/7053616464/T0608501511.PDF

Document Type: Site Documents **Size :** 5,100 KB
Document Date: 8/19/1994* **Submitted By:** ANTEA GROUP REIMBURSEMENT (CONTRACTOR)
Type: OTHER REPORT / DOCUMENT **Submitted:**
Title: PERMIT APPLICATION
Title Link: https://geotracker.waterboards.ca.gov/esi/uploads/geo_report/6675386905/T0608501511.PDF

Document Type: Site Documents **Size :** 3,944 KB
Document Date: 8/19/1994* **Submitted By:** ANTEA GROUP REIMBURSEMENT (CONTRACTOR)
Type: OTHER REPORT / DOCUMENT **Submitted:**
Title: PERMIT APPLICATION
Title Link: https://geotracker.waterboards.ca.gov/esi/uploads/geo_report/1962716162/T0608501511.PDF

Document Type: Site Documents **Size :** 125 KB
Document Date: 7/18/1994* **Submitted By:** ANTEA GROUP REIMBURSEMENT (CONTRACTOR)
Type: EMAIL CORRESPONDENCE **Submitted:**
Title: QUARTERLY SUMMARY REPORT
Title Link: https://geotracker.waterboards.ca.gov/esi/uploads/geo_report/5288306117/T0608501511.PDF

Document Type: Site Documents **Size :** 1,309 KB
Document Date: 7/18/1994* **Submitted By:** ANTEA GROUP REIMBURSEMENT (CONTRACTOR)
Type: EMAIL CORRESPONDENCE **Submitted:**
Title: QUARTERLY DATA REPORT
Title Link: https://geotracker.waterboards.ca.gov/esi/uploads/geo_report/5367189884/T0608501511.PDF

Document Type: Site Documents **Size :** 1,289 KB
Document Date: 6/10/1994* **Submitted By:** ANTEA GROUP REIMBURSEMENT (CONTRACTOR)
Type: EMAIL CORRESPONDENCE **Submitted:**
Title: PROJECT 310-018.1A
Title Link: https://geotracker.waterboards.ca.gov/esi/uploads/geo_report/7613534033/T0608501511.PDF

Document Type: Site Documents **Size :** 151 KB
Document Date: 4/14/1994* **Submitted By:** ANTEA GROUP REIMBURSEMENT (CONTRACTOR)
Type: EMAIL CORRESPONDENCE **Submitted:**
Title: QUARTERLY SUMMARY REPORT
Title Link: https://geotracker.waterboards.ca.gov/esi/uploads/geo_report/6157069325/T0608501511.PDF

Document Type: Site Documents **Size :** 2,207 KB
Document Date: 4/12/1994* **Submitted By:** ANTEA GROUP REIMBURSEMENT (CONTRACTOR)
Type: OTHER REPORT / DOCUMENT **Submitted:**
Title: QUARTERLY DATA REPORT
Title Link: https://geotracker.waterboards.ca.gov/esi/uploads/geo_report/2005804240/T0608501511.PDF

Document Type: Site Documents **Size :** 1,606 KB
Document Date: 1/27/1994* **Submitted By:** ANTEA GROUP REIMBURSEMENT (CONTRACTOR)
Type: OTHER REPORT / DOCUMENT **Submitted:**
Title: QUARTERLY DATA REPORT
Title Link: https://geotracker.waterboards.ca.gov/esi/uploads/geo_report/5275341928/T0608501511.PDF

Document Type: Site Documents **Size :** 3,896 KB

Document Date: 1/25/1994* **Submitted By:** ANTEA GROUP REIMBURSEMENT (CONTRACTOR)
Type: TANK REMOVAL REPORT / UST SAMPLING REPORT **Submitted:**
Title: UNDERGROUND FUEL STORAGE TANK REMOVAL
Title Link: https://geotracker.waterboards.ca.gov/esi/uploads/geo_report/5907357275/T0608501511.PDF

Document Type: Site Documents **Size :** 505 KB
Document Date: 1/25/1994* **Submitted By:** ANTEA GROUP REIMBURSEMENT (CONTRACTOR)
Type: OTHER REPORT / DOCUMENT **Submitted:**
Title: BALCH PETROLEUM - MEMORANDUM
Title Link: https://geotracker.waterboards.ca.gov/esi/uploads/geo_report/4951134741/T0608501511.PDF

Document Type: Site Documents **Size :**
Document Date: 1/25/1994 **Submitted By:** MICHAEL SCHUSTER (REGULATOR)
Type: TANK REMOVAL REPORT / UST SAMPLING REPORT **Submitted:**
Title: TANK REMOVAL REPORT 01/25/1994
Title Link: https://geotracker.waterboards.ca.gov/view_documents?global_id=T0608501511&document_id=5923740

Document Type: Site Documents **Size :** 19,176 KB
Document Date: 1/25/1994* **Submitted By:** ANTEA GROUP REIMBURSEMENT (CONTRACTOR)
Type: TANK REMOVAL REPORT / UST SAMPLING REPORT **Submitted:**
Title: UNDERGROUND FUEL STORAGE TANK REMOVAL
Title Link: https://geotracker.waterboards.ca.gov/esi/uploads/geo_report/2068596899/T0608501511.PDF

Document Type: Site Documents **Size :** 3,881 KB
Document Date: 1/17/1994* **Submitted By:** ANTEA GROUP REIMBURSEMENT (CONTRACTOR)
Type: EMAIL CORRESPONDENCE **Submitted:**
Title: CERTIFICATE OF REACTIVATION
Title Link: https://geotracker.waterboards.ca.gov/esi/uploads/geo_report/3776862025/T0608501511.PDF

Document Type: Site Documents **Size :** 157 KB
Document Date: 1/14/1994* **Submitted By:** ANTEA GROUP REIMBURSEMENT (CONTRACTOR)
Type: OTHER REPORT / DOCUMENT **Submitted:**
Title: PROJECT 310-18.05
Title Link: https://geotracker.waterboards.ca.gov/esi/uploads/geo_report/5690069377/T0608501511.PDF

Document Type: Site Documents **Size :** 168 KB
Document Date: 11/30/1993* **Submitted By:** ANTEA GROUP REIMBURSEMENT (CONTRACTOR)
Type: OTHER REPORT / DOCUMENT **Submitted:**
Title: BALCH PETROLEUM
Title Link: https://geotracker.waterboards.ca.gov/esi/uploads/geo_report/4503552377/T0608501511.PDF

Document Type: Site Documents **Size :** 94 KB
Document Date: 11/19/1993* **Submitted By:** ANTEA GROUP REIMBURSEMENT (CONTRACTOR)
Type: OTHER REPORT / DOCUMENT **Submitted:**
Title: PERMIT #095808 EXPIRED OF FAILURE TO CALL FOR INSPECTION
Title Link: https://geotracker.waterboards.ca.gov/esi/uploads/geo_report/1488629281/T0608501511.PDF

Document Type: Site Documents **Size :** 1,327 KB
Document Date: 11/18/1993* **Submitted By:** ANTEA GROUP REIMBURSEMENT (CONTRACTOR)
Type: OTHER REPORT / DOCUMENT **Submitted:**
Title: QUARTERLY REPORT - THIRD QUARTER 1993
Title Link: https://geotracker.waterboards.ca.gov/esi/uploads/geo_report/4950121402/T0608501511.PDF

Document Type: Site Documents **Size :** 492 KB
Document Date: 11/18/1993* **Submitted By:** ANTEA GROUP REIMBURSEMENT (CONTRACTOR)
Type: EMAIL CORRESPONDENCE **Submitted:**
Title: OFF - SITE SOURCE
Title Link: https://geotracker.waterboards.ca.gov/esi/uploads/geo_report/9562674403/T0608501511.PDF

Document Type: Site Documents **Size :**
Document Date: 11/18/1993 **Submitted By:** MICHAEL SCHUSTER (REGULATOR)
Type: PRELIMINARY SITE ASSESSMENT REPORT **Submitted:**
Title: PRELIMINARY SITE ASSESSMENT REPORT 11/18/1993
Title Link: https://geotracker.waterboards.ca.gov/view_documents?global_id=T0608501511&document_id=5923729

Document Type: Site Documents **Size :** 492 KB
Document Date: 11/18/1993* **Submitted By:** ANTEA GROUP REIMBURSEMENT (CONTRACTOR)
Type: EMAIL CORRESPONDENCE **Submitted:**
Title: OFF - SITE SOURCE
Title Link: https://geotracker.waterboards.ca.gov/esi/uploads/geo_report/7282158911/T0608501511.PDF

Document Type: Site Documents **Size :** 488 KB
Document Date: 11/18/1993* **Submitted By:** ANTEA GROUP REIMBURSEMENT (CONTRACTOR)
Type: EMAIL CORRESPONDENCE **Submitted:**
Title: OFF-SITE SOURCE
Title Link: https://geotracker.waterboards.ca.gov/esi/uploads/geo_report/2311148524/T0608501511.PDF

Document Type: Site Documents **Size :** 492 KB
Document Date: 11/18/1993* **Submitted By:** ANTEA GROUP REIMBURSEMENT (CONTRACTOR)
Type: EMAIL CORRESPONDENCE **Submitted:**
Title: OFF - SITE SOURCE
Title Link: https://geotracker.waterboards.ca.gov/esi/uploads/geo_report/7463681161/T0608501511.PDF

Document Type: Site Documents **Size :** 95 KB
Document Date: 10/13/1993* **Submitted By:** ANTEA GROUP REIMBURSEMENT (CONTRACTOR)
Type: OTHER REPORT / DOCUMENT **Submitted:**
Title: QUARTERLY SUMMARY REPORT
Title Link: https://geotracker.waterboards.ca.gov/esi/uploads/geo_report/4217139124/T0608501511.PDF

Document Type: Site Documents **Size :**
Document Date: 10/13/1993 **Submitted By:** MICHAEL SCHUSTER (REGULATOR)
Type: OTHER REPORT / DOCUMENT **Submitted:**
Title: STATUS REPORT 10/13/1993 - 09/12/2013
Title Link: https://geotracker.waterboards.ca.gov/view_documents?global_id=T0608501511&document_id=5923736

Document Type: Monitoring Reports **Size :** 118 KB
Document Date: 9/30/1993* **Submitted By:** ANTEA GROUP REIMBURSEMENT (CONTRACTOR)
Type: MONITORING REPORT - OTHER **Submitted:**
Title: MONITORING AND SAMPLING
Title Link: https://geotracker.waterboards.ca.gov/esi/uploads/geo_report/1991228580/T0608501511.PDF

Document Type: Site Documents **Size :** 2,885 KB
Document Date: 8/4/1993* **Submitted By:** ANTEA GROUP REIMBURSEMENT (CONTRACTOR)
Type: OTHER REPORT / DOCUMENT **Submitted:**
Title: QUARTERLY REPORT - SECOND QUARTER 1993
Title Link: https://geotracker.waterboards.ca.gov/esi/uploads/geo_report/4146689295/T0608501511.PDF

Document Type: Site Documents **Size :** 566 KB
Document Date: 7/28/1993* **Submitted By:** ANTEA GROUP REIMBURSEMENT (CONTRACTOR)
Type: REMEDY IN PLACE **Submitted:**
Title: PROVIDING REMEDIAL SERVICES TO ADDRESS PETROLEUM HYDROCARBON IMPACT
Title Link: https://geotracker.waterboards.ca.gov/esi/uploads/geo_report/5723970890/T0608501511.PDF

Document Type: Site Documents **Size :** 55 KB
Document Date: 7/14/1993* **Submitted By:** ANTEA GROUP REIMBURSEMENT (CONTRACTOR)
Type: OTHER REPORT / DOCUMENT **Submitted:**
Title: QUARERLY SUMMARY REPORT
Title Link: https://geotracker.waterboards.ca.gov/esi/uploads/geo_report/4909060001/T0608501511.PDF

Document Type: Site Documents **Size :** 529 KB
Document Date: 6/8/1993* **Submitted By:** ANTEA GROUP REIMBURSEMENT (CONTRACTOR)
Type: OTHER REPORT / DOCUMENT **Submitted:**
Title: FACSIMILE TRANSMITTAL
Title Link: https://geotracker.waterboards.ca.gov/esi/uploads/geo_report/7257412850/T0608501511.PDF

Document Type: Site Documents **Size :** 6,935 KB
Document Date: 5/14/1993* **Submitted By:** ANTEA GROUP REIMBURSEMENT (CONTRACTOR)
Type: OTHER REPORT / DOCUMENT **Submitted:**
Title: VOLUMR II DRAFT INDIVIDUAL PROPERTY SOIL INVESTIGATION REPORTS
Title Link: https://geotracker.waterboards.ca.gov/esi/uploads/geo_report/4712542057/T0608501511.PDF

Document Type: Site Documents **Size :** 1,231 KB
Document Date: 4/28/1993* **Submitted By:** ANTEA GROUP REIMBURSEMENT (CONTRACTOR)
Type: EMAIL CORRESPONDENCE **Submitted:**
Title: SOIL VAPOR EXTRACTION
Title Link: https://geotracker.waterboards.ca.gov/esi/uploads/geo_report/2376986026/T0608501511.PDF

Document Type: Site Documents **Size :** 1,231 KB
Document Date: 4/28/1993* **Submitted By:** ANTEA GROUP REIMBURSEMENT (CONTRACTOR)
Type: EMAIL CORRESPONDENCE **Submitted:**
Title: SOIL VAPOR EXTRACTION
Title Link: https://geotracker.waterboards.ca.gov/esi/uploads/geo_report/2634201288/T0608501511.PDF

Document Type: Site Documents **Size :**
Document Date: 4/28/1993 **Submitted By:** MICHAEL SCHUSTER (REGULATOR)
Type: CAP/RAP - FEASIBILITY STUDY REPORT **Submitted:**
Title: FEASIBILITY STUDY 04/28/1993
Title Link: https://geotracker.waterboards.ca.gov/view_documents?global_id=T0608501511&document_id=5923694

Document Type: Site Documents **Size :** 296 KB
Document Date: 4/14/1993* **Submitted By:** ANTEA GROUP REIMBURSEMENT (CONTRACTOR)
Type: OTHER REPORT / DOCUMENT **Submitted:**
Title: FIRST QUARTER 1993 QUARTERLY SUMMARY REPORT FOR UNOCAL SERVICE
Title Link: https://geotracker.waterboards.ca.gov/esi/uploads/geo_report/4377511084/T0608501511.PDF

Document Type: Monitoring Reports **Size :** 3,543 KB
Document Date: 4/13/1993* **Submitted By:** ANTEA GROUP REIMBURSEMENT (CONTRACTOR)
Type: MONITORING REPORT - QUARTERLY **Submitted:**
Title: FIRST QUARTER 1993 GROUNDWATER MONITORING AND SAMPLING EVENT FOR THE SITE REFERENCED ABOVE
Title Link: https://geotracker.waterboards.ca.gov/esi/uploads/geo_report/9205590307/T0608501511.PDF

Document Type: Site Documents **Size :** 34 KB
Document Date: 4/13/1993* **Submitted By:** ANTEA GROUP REIMBURSEMENT (CONTRACTOR)
Type: OTHER REPORT / DOCUMENT **Submitted:**
Title: QUARTERLY SUMMARY REPORT
Title Link: https://geotracker.waterboards.ca.gov/esi/uploads/geo_report/4087609350/T0608501511.PDF

Document Type: Site Documents **Size :** 183 KB
Document Date: 3/22/1993* **Submitted By:** ANTEA GROUP REIMBURSEMENT (CONTRACTOR)
Type: EMAIL CORRESPONDENCE **Submitted:**
Title: PHOTO COPY OF THE UPDATED UNOCAL CORPORATION APPROVED
Title Link: https://geotracker.waterboards.ca.gov/esi/uploads/geo_report/9273156225/T0608501511.PDF

Document Type: Site Documents **Size :** 274 KB
Document Date: 3/18/1993* **Submitted By:** ANTEA GROUP REIMBURSEMENT (CONTRACTOR)
Type: OTHER REPORT / DOCUMENT **Submitted:**
Title: QUARTERLY SUMMARY REPORTS 2 QUARTER
Title Link: https://geotracker.waterboards.ca.gov/esi/uploads/geo_report/7052269995/T0608501511.PDF

Document Type: Site Documents **Size :** 4,435 KB
Document Date: 3/9/1993* **Submitted By:** ANTEA GROUP REIMBURSEMENT (CONTRACTOR)
Type: EMAIL CORRESPONDENCE **Submitted:**
Title: FOURTH QUARTER 1992 GROUNDWATER MONITORING
Title Link: https://geotracker.waterboards.ca.gov/esi/uploads/geo_report/8011736392/T0608501511.PDF

Document Type: Site Documents **Size :** 274 KB
Document Date: 2/16/1993* **Submitted By:** ANTEA GROUP REIMBURSEMENT (CONTRACTOR)
Type: OTHER REPORT / DOCUMENT **Submitted:**
Title: PHOTO COPY OF THE UNOCAL CORPORATION APPROVED
Title Link: https://geotracker.waterboards.ca.gov/esi/uploads/geo_report/7220745980/T0608501511.PDF

Document Type: Site Documents **Size :** 725 KB
Document Date: 1/29/1993* **Submitted By:** ANTEA GROUP REIMBURSEMENT (CONTRACTOR)
Type: EMAIL CORRESPONDENCE **Submitted:**
Title: ACCESS PERMISSION
Title Link: https://geotracker.waterboards.ca.gov/esi/uploads/geo_report/5658050775/T0608501511.PDF

Document Type: Site Documents **Size :** 55 KB
Document Date: 1/15/1993* **Submitted By:** ANTEA GROUP REIMBURSEMENT (CONTRACTOR)
Type: OTHER REPORT / DOCUMENT **Submitted:**
Title: QUARTERLY SUMMARY REPORTS
Title Link: https://geotracker.waterboards.ca.gov/esi/uploads/geo_report/4955420374/T0608501511.PDF

Document Type: Site Documents **Size :** 82 KB
Document Date: 1/15/1993* **Submitted By:** ANTEA GROUP REIMBURSEMENT (CONTRACTOR)
Type: OTHER REPORT / DOCUMENT **Submitted:**
Title: QUARTERLY SUMMARY REPORTS
Title Link: https://geotracker.waterboards.ca.gov/esi/uploads/geo_report/3319475650/T0608501511.PDF

Document Type: Site Documents **Size :** 356 KB
Document Date: 11/11/1992* **Submitted By:** ANTEA GROUP REIMBURSEMENT (CONTRACTOR)
Type: EMAIL CORRESPONDENCE **Submitted:**
Title: OFF-SITE ACCESS REQUEST
Title Link: https://geotracker.waterboards.ca.gov/esi/uploads/geo_report/8735403895/T0608501511.PDF

Document Type: Site Documents **Size :** 6,053 KB
Document Date: 10/26/1992* **Submitted By:** ANTEA GROUP REIMBURSEMENT (CONTRACTOR)
Type: SITE ASSESSMENT REPORT **Submitted:**
Title: SITE ASSESSMENT 2
Title Link: https://geotracker.waterboards.ca.gov/esi/uploads/geo_report/6606774389/T0608501511.PDF

Document Type: Site Documents **Size :** 2,296 KB
Document Date: 10/26/1992* **Submitted By:** ANTEA GROUP REIMBURSEMENT (CONTRACTOR)
Type: SITE ASSESSMENT REPORT **Submitted:**
Title: SITE ASSESSMENT
Title Link: https://geotracker.waterboards.ca.gov/esi/uploads/geo_report/1470888614/T0608501511.PDF

Document Type: Site Documents **Size :** 7,941 KB
Document Date: 10/26/1992* **Submitted By:** ANTEA GROUP REIMBURSEMENT (CONTRACTOR)
Type: SITE ASSESSMENT REPORT **Submitted:**
Title: SITE ASSESSMENT REPORT
Title Link: https://geotracker.waterboards.ca.gov/esi/uploads/geo_report/2879843354/T0608501511.PDF

Document Type: Site Documents **Size :** 3,432 KB
Document Date: 10/26/1992* **Submitted By:** ANTEA GROUP REIMBURSEMENT (CONTRACTOR)
Type: SITE ASSESSMENT REPORT **Submitted:**
Title: SITE ASSESSMENT
Title Link: https://geotracker.waterboards.ca.gov/esi/uploads/geo_report/7199185311/T0608501511.PDF

Document Type: Site Documents **Size :** 194 KB
Document Date: 10/15/1992* **Submitted By:** ANTEA GROUP REIMBURSEMENT (CONTRACTOR)
Type: OTHER REPORT / DOCUMENT **Submitted:**
Title: QUARTERLY SUMMARY REPORTS
Title Link: https://geotracker.waterboards.ca.gov/esi/uploads/geo_report/9270906925/T0608501511.PDF

Document Type: Site Documents **Size :** 63 KB
Document Date: 10/15/1992* **Submitted By:** ANTEA GROUP REIMBURSEMENT (CONTRACTOR)
Type: OTHER REPORT / DOCUMENT **Submitted:**
Title: QUARTERLY SUMMARY REPORTS
Title Link: https://geotracker.waterboards.ca.gov/esi/uploads/geo_report/9959664404/T0608501511.PDF

Document Type: Site Documents **Size :** 115 KB
Document Date: 10/5/1992* **Submitted By:** ANTEA GROUP REIMBURSEMENT (CONTRACTOR)
Type: SITE INVESTIGATION WORKPLAN **Submitted:**
Title: INFORM TO PERFORM A SOIL VAPOR EXTRACTION PILOT TEST
Title Link: https://geotracker.waterboards.ca.gov/esi/uploads/geo_report/9916491031/T0608501511.PDF

Document Type: Site Documents **Size :** 57 KB
Document Date: 8/14/1992* **Submitted By:** ANTEA GROUP REIMBURSEMENT (CONTRACTOR)
Type: OTHER REPORT / DOCUMENT **Submitted:**
Title: QUARTERLY SUMMARY REPORTS
Title Link: https://geotracker.waterboards.ca.gov/esi/uploads/geo_report/1500551700/T0608501511.PDF

Document Type: Site Documents **Size :** 6,505 KB
Document Date: 7/31/1992* **Submitted By:** ANTEA GROUP REIMBURSEMENT (CONTRACTOR)
Type: OTHER REPORT / DOCUMENT **Submitted:**
Title: WELL COMPLETION REPORT
Title Link: https://geotracker.waterboards.ca.gov/esi/uploads/geo_report/4880220890/T0608501511.PDF

Document Type: Site Documents **Size :** 70 KB
Document Date: 7/29/1992* **Submitted By:** ANTEA GROUP REIMBURSEMENT (CONTRACTOR)
Type: EMAIL CORRESPONDENCE **Submitted:**
Title: CONSENT TO INSTALL SEVEN ON-SITE GROUNDWATER MONITORING WELLS
Title Link: https://geotracker.waterboards.ca.gov/esi/uploads/geo_report/8414574682/T0608501511.PDF

Document Type: Site Documents **Size :** 165 KB
Document Date: 7/24/1992* **Submitted By:** ANTEA GROUP REIMBURSEMENT (CONTRACTOR)
Type: SOIL VAPOR INTRUSION INVESTIGATION WORKPLAN **Submitted:**
Title: REMEDIAL INSTIGATION REPORT
Title Link: https://geotracker.waterboards.ca.gov/esi/uploads/geo_report/2496789038/T0608501511.PDF

Document Type: Site Documents **Size :** 67 KB
Document Date: 7/21/1992* **Submitted By:** ANTEA GROUP REIMBURSEMENT (CONTRACTOR)
Type: SITE INVESTIGATION WORKPLAN **Submitted:**
Title: FUEL LEAK INVESTIGATION
Title Link: https://geotracker.waterboards.ca.gov/esi/uploads/geo_report/6370156347/T0608501511.PDF

Document Type: Monitoring Reports **Size :** 2,576 KB
Document Date: 7/17/1992* **Submitted By:** ANTEA GROUP REIMBURSEMENT (CONTRACTOR)
Type: MONITORING REPORT - QUARTERLY **Submitted:**
Title: QUARTERLY GROUNDWATER MONITORING
Title Link: https://geotracker.waterboards.ca.gov/esi/uploads/geo_report/2743673503/T0608501511.PDF

Document Type: Site Documents **Size :** 428 KB
Document Date: 6/30/1992* **Submitted By:** ANTEA GROUP REIMBURSEMENT (CONTRACTOR)
Type: EMAIL CORRESPONDENCE **Submitted:**
Title: ENROACHMENT REQUEST
Title Link: https://geotracker.waterboards.ca.gov/esi/uploads/geo_report/6796610951/T0608501511.PDF

Document Type: Site Documents **Size :** 4,999 KB
Document Date: 6/29/1992* **Submitted By:** ANTEA GROUP REIMBURSEMENT (CONTRACTOR)
Type: SITE ASSESSMENT REPORT **Submitted:**
Title: SITE ASSESSMENT
Title Link: https://geotracker.waterboards.ca.gov/esi/uploads/geo_report/7313910365/T0608501511.PDF

Document Type: Site Documents **Size :** 1,722 KB
Document Date: 6/29/1992* **Submitted By:** ANTEA GROUP REIMBURSEMENT (CONTRACTOR)
Type: SITE ASSESSMENT REPORT **Submitted:**
Title: SITE ASSESSMENT
Title Link: https://geotracker.waterboards.ca.gov/esi/uploads/geo_report/8018602848/T0608501511.PDF

Document Type: Site Documents **Size :** 138 KB
Document Date: 6/15/1992* **Submitted By:** ANTEA GROUP REIMBURSEMENT (CONTRACTOR)
Type: EMAIL CORRESPONDENCE **Submitted:**
Title: REQUESTING ALL CORRESPONDENCE
Title Link: https://geotracker.waterboards.ca.gov/esi/uploads/geo_report/3874969720/T0608501511.PDF

Document Type: Site Documents **Size :** 65 KB
Document Date: 5/29/1992* **Submitted By:** ANTEA GROUP REIMBURSEMENT (CONTRACTOR)
Type: SITE INVESTIGATION WORKPLAN **Submitted:**
Title: FUEL LEAK INVESTIGATION
Title Link: https://geotracker.waterboards.ca.gov/esi/uploads/geo_report/3207689762/T0608501511.PDF

Document Type: Site Documents **Size :** 65 KB
Document Date: 5/29/1992* **Submitted By:** ANTEA GROUP REIMBURSEMENT (CONTRACTOR)
Type: EMAIL CORRESPONDENCE **Submitted:**
Title: REQUEST AN INVESTIGATION REPORT WILL BE SUBMITTED BY JUNE 19, 1992
Title Link: https://geotracker.waterboards.ca.gov/esi/uploads/geo_report/1771914005/T0608501511.PDF

Document Type: Site Documents **Size :** 995 KB
Document Date: 5/28/1992* **Submitted By:** ANTEA GROUP REIMBURSEMENT (CONTRACTOR)
Type: OTHER REPORT / DOCUMENT **Submitted:**
Title: PHASE I ENVIRONMENTAL SITE ASSESSMENT
Title Link: https://geotracker.waterboards.ca.gov/esi/uploads/geo_report/4429662883/T0608501511.PDF

Document Type: Site Documents **Size :** 2,022 KB
Document Date: 5/28/1992* **Submitted By:** ANTEA GROUP REIMBURSEMENT (CONTRACTOR)
Type: OTHER REPORT / DOCUMENT **Submitted:**
Title: PHASE I ENVIRONMENTAL SITE ASSESSMENT
Title Link: https://geotracker.waterboards.ca.gov/esi/uploads/geo_report/9956041812/T0608501511.PDF

Document Type: Site Documents **Size :** 2,022 KB
Document Date: 5/28/1992* **Submitted By:** ANTEA GROUP REIMBURSEMENT (CONTRACTOR)
Type: OTHER REPORT / DOCUMENT **Submitted:**
Title: PHASE I ENVIRONMENTAL SITE ASSESSMENT (2)
Title Link: https://geotracker.waterboards.ca.gov/esi/uploads/geo_report/9602563679/T0608501511.PDF

Document Type: Site Documents **Size :** 269 KB
Document Date: 5/14/1992* **Submitted By:** ANTEA GROUP REIMBURSEMENT (CONTRACTOR)
Type: EMAIL CORRESPONDENCE **Submitted:**
Title: RESPONSE TO VARIOUS NOTICES
Title Link: https://geotracker.waterboards.ca.gov/esi/uploads/geo_report/2838137149/T0608501511.PDF

Document Type: Site Documents **Size :** 1,655 KB
Document Date: 4/2/1992* **Submitted By:** ANTEA GROUP REIMBURSEMENT (CONTRACTOR)
Type: OTHER REPORT / DOCUMENT **Submitted:**
Title: PROJECT REVIEW
Title Link: https://geotracker.waterboards.ca.gov/esi/uploads/geo_report/7863108754/T0608501511.PDF

Document Type: Site Documents **Size :** 52 KB
Document Date: 3/30/1992* **Submitted By:** ANTEA GROUP REIMBURSEMENT (CONTRACTOR)
Type: OTHER REPORT / DOCUMENT **Submitted:**
Title: QUARTERLY SUMMARY REPORTS
Title Link: https://geotracker.waterboards.ca.gov/esi/uploads/geo_report/4454690039/T0608501511.PDF

Document Type: Monitoring Reports **Size :** 2,680 KB
Document Date: 2/12/1992* **Submitted By:** ANTEA GROUP REIMBURSEMENT (CONTRACTOR)
Type: MONITORING REPORT - QUARTERLY **Submitted:**
Title: QUARTERLY GROUNDWATER MONITORING PROGRAM
Title Link: https://geotracker.waterboards.ca.gov/esi/uploads/geo_report/5265976190/T0608501511.PDF

Document Type: Site Documents **Size :** 3,760 KB
Document Date: 2/10/1992* **Submitted By:** ANTEA GROUP REIMBURSEMENT (CONTRACTOR)
Type: OTHER REPORT / DOCUMENT **Submitted:**
Title: WELL COMPLETION REPORT
Title Link: https://geotracker.waterboards.ca.gov/esi/uploads/geo_report/2530519962/T0608501511.PDF

Document Type: Site Documents **Size :** 506 KB
Document Date: 2/5/1992* **Submitted By:** ANTEA GROUP REIMBURSEMENT (CONTRACTOR)
Type: OTHER REPORT / DOCUMENT **Submitted:**
Title: FIELD WORK TO BE CONDUCTED
Title Link: https://geotracker.waterboards.ca.gov/esi/uploads/geo_report/5131119012/T0608501511.PDF

Document Type: Site Documents **Size :** 61 KB
Document Date: 12/31/1991* **Submitted By:** ANTEA GROUP REIMBURSEMENT (CONTRACTOR)
Type: OTHER REPORT / DOCUMENT **Submitted:**
Title: QUARTERLY SUMMARY REPORT
Title Link: https://geotracker.waterboards.ca.gov/esi/uploads/geo_report/1468620002/T0608501511.PDF

Document Type: Site Documents **Size :** 45 KB
Document Date: 12/31/1991* **Submitted By:** ANTEA GROUP REIMBURSEMENT (CONTRACTOR)
Type: OTHER REPORT / DOCUMENT **Submitted:**
Title: QUARTERLY SUMMARY REPORT
Title Link: https://geotracker.waterboards.ca.gov/esi/uploads/geo_report/7151092767/T0608501511.PDF

Document Type: Monitoring Reports **Size :** 829 KB
Document Date: 12/27/1991 **Submitted By:** MICHAEL SCHUSTER (REGULATOR)
Type: MONITORING REPORT - QUARTERLY **Submitted:**
Title: GW MONITORING REPORT 12/27/1991 - 11/24/2004 -
Title Link: https://geotracker.waterboards.ca.gov/regulators/deliverable_documents/6506163656/GWM%5FR%5F1994%2D04%2D29%2Epdf

Document Type: Monitoring Reports **Size :** 2,253 KB
Document Date: 12/27/1991 **Submitted By:** MICHAEL SCHUSTER (REGULATOR)
Type: MONITORING REPORT - QUARTERLY **Submitted:**
Title: GW MONITORING REPORT 12/27/1991 - 11/24/2004 -
Title Link: https://geotracker.waterboards.ca.gov/regulators/deliverable_documents/6506163656/GWM%5FR%5F2002%2D06%2D10%2Epdf

Document Type: Monitoring Reports **Size :** 1,703 KB
Document Date: 12/27/1991 **Submitted By:** MICHAEL SCHUSTER (REGULATOR)
Type: MONITORING REPORT - QUARTERLY **Submitted:**
Title: GW MONITORING REPORT 12/27/1991 - 11/24/2004 -
Title Link: https://geotracker.waterboards.ca.gov/regulators/deliverable_documents/6506163656/GWM%5FR%5F1999%2D06%2D21%2Epdf

Document Type: Monitoring Reports **Size :** 4,174 KB
Document Date: 12/27/1991 **Submitted By:** MICHAEL SCHUSTER (REGULATOR)
Type: MONITORING REPORT - QUARTERLY **Submitted:**
Title: GW MONITORING REPORT 12/27/1991 - 11/24/2004 -
Title Link: https://geotracker.waterboards.ca.gov/regulators/deliverable_documents/6506163656/GWM%5FR%5F2004%2D09%2D21%2Epdf

Document Type: Monitoring Reports **Size :** 683 KB
Document Date: 12/27/1991 **Submitted By:** MICHAEL SCHUSTER (REGULATOR)
Type: MONITORING REPORT - QUARTERLY **Submitted:**
Title: GW MONITORING REPORT 12/27/1991 - 11/24/2004 -
Title Link: https://geotracker.waterboards.ca.gov/regulators/deliverable_documents/6506163656/GWM%5FR%5F1995%2D08%2D03%2Epdf

Document Type: Monitoring Reports **Size :** 704 KB
Document Date: 12/27/1991 **Submitted By:** MICHAEL SCHUSTER (REGULATOR)
Type: MONITORING REPORT - QUARTERLY **Submitted:**
Title: GW MONITORING REPORT 12/27/1991 - 11/24/2004 -
Title Link: https://geotracker.waterboards.ca.gov/regulators/deliverable_documents/6506163656/GWM%5FR%5F1991%2D12%2D27%2Epdf

Document Type: Monitoring Reports **Size :** 1,831 KB
Document Date: 12/27/1991 **Submitted By:** MICHAEL SCHUSTER (REGULATOR)
Type: MONITORING REPORT - QUARTERLY **Submitted:**
Title: GW MONITORING REPORT 12/27/1991 - 11/24/2004 -
Title Link: https://geotracker.waterboards.ca.gov/regulators/deliverable_documents/6506163656/GWM%5FR%5F2000%2D07%2D10%2Epdf

Document Type: Monitoring Reports **Size :** 2,030 KB
Document Date: 12/27/1991 **Submitted By:** MICHAEL SCHUSTER (REGULATOR)
Type: MONITORING REPORT - QUARTERLY **Submitted:**
Title: GW MONITORING REPORT 12/27/1991 - 11/24/2004 -
Title Link: https://geotracker.waterboards.ca.gov/regulators/deliverable_documents/6506163656/GWM%5FR%5F2000%2D02%2D25%2Epdf

Document Type: Monitoring Reports **Size :** 871 KB
Document Date: 12/27/1991 **Submitted By:** MICHAEL SCHUSTER (REGULATOR)
Type: MONITORING REPORT - QUARTERLY **Submitted:**
Title: GW MONITORING REPORT 12/27/1991 - 11/24/2004 -
Title Link: https://geotracker.waterboards.ca.gov/regulators/deliverable_documents/6506163656/GWM%5FR%5F1996%2D08%2D15%2Epdf

Document Type: Monitoring Reports **Size :** 2,271 KB
Document Date: 12/27/1991 **Submitted By:** MICHAEL SCHUSTER (REGULATOR)
Type: MONITORING REPORT - QUARTERLY **Submitted:**
Title: GW MONITORING REPORT 12/27/1991 - 11/24/2004 -
Title Link: https://geotracker.waterboards.ca.gov/regulators/deliverable_documents/6506163656/GWM%5FR%5F2001%2D08%2D13%2Epdf

Document Type: Monitoring Reports **Size :** 976 KB
Document Date: 12/27/1991 **Submitted By:** MICHAEL SCHUSTER (REGULATOR)
Type: MONITORING REPORT - QUARTERLY **Submitted:**
Title: GW MONITORING REPORT 12/27/1991 - 11/24/2004 -
Title Link: https://geotracker.waterboards.ca.gov/regulators/deliverable_documents/6506163656/GWM%5FR%5F1997%2D08%2D07%2Epdf

Document Type: Monitoring Reports **Size :** 5,630 KB
Document Date: 12/27/1991 **Submitted By:** MICHAEL SCHUSTER (REGULATOR)
Type: MONITORING REPORT - QUARTERLY **Submitted:**
Title: GW MONITORING REPORT 12/27/1991 - 11/24/2004 -
Title Link: https://geotracker.waterboards.ca.gov/regulators/deliverable_documents/6506163656/GWM%5FR%5F2003%2D11%2D18%2Epdf

Document Type: Monitoring Reports **Size :** 1,860 KB
Document Date: 12/27/1991 **Submitted By:** MICHAEL SCHUSTER (REGULATOR)
Type: MONITORING REPORT - QUARTERLY **Submitted:**
Title: GW MONITORING REPORT 12/27/1991 - 11/24/2004 -
Title Link: https://geotracker.waterboards.ca.gov/regulators/deliverable_documents/6506163656/GWM%5FR%5F1993%2D03%2D10%2Epdf

Document Type: Monitoring Reports **Size :** 703 KB
Document Date: 12/27/1991 **Submitted By:** MICHAEL SCHUSTER (REGULATOR)
Type: MONITORING REPORT - QUARTERLY **Submitted:**
Title: GW MONITORING REPORT 12/27/1991 - 11/24/2004 -
Title Link: https://geotracker.waterboards.ca.gov/regulators/deliverable_documents/6506163656/GWM%5FR%5F1992%2D02%2D20%2Epdf

Document Type: Monitoring Reports **Size :** 1,751 KB
Document Date: 12/27/1991 **Submitted By:** MICHAEL SCHUSTER (REGULATOR)
Type: MONITORING REPORT - QUARTERLY **Submitted:**
Title: GW MONITORING REPORT 12/27/1991 - 11/24/2004 -
Title Link: https://geotracker.waterboards.ca.gov/regulators/deliverable_documents/6506163656/GWM%5FR%5F1999%2D12%2D30%2Epdf

Document Type: Monitoring Reports **Size :** 2,100 KB
Document Date: 12/27/1991 **Submitted By:** MICHAEL SCHUSTER (REGULATOR)
Type: MONITORING REPORT - QUARTERLY **Submitted:**
Title: GW MONITORING REPORT 12/27/1991 - 11/24/2004 -
Title Link: https://geotracker.waterboards.ca.gov/regulators/deliverable_documents/6506163656/GWM%5FR%5F2002%2D11%2D29%2Epdf

Document Type: Monitoring Reports **Size :** 2,250 KB
Document Date: 12/27/1991 **Submitted By:** MICHAEL SCHUSTER (REGULATOR)
Type: MONITORING REPORT - QUARTERLY **Submitted:**
Title: GW MONITORING REPORT 12/27/1991 - 11/24/2004 -
Title Link: https://geotracker.waterboards.ca.gov/regulators/deliverable_documents/6506163656/GWM%5FR%5F2002%2D02%2D07%2Epdf

Document Type: Monitoring Reports **Size :** 665 KB
Document Date: 12/27/1991 **Submitted By:** MICHAEL SCHUSTER (REGULATOR)
Type: MONITORING REPORT - QUARTERLY **Submitted:**
Title: GW MONITORING REPORT 12/27/1991 - 11/24/2004 -
Title Link: https://geotracker.waterboards.ca.gov/regulators/deliverable_documents/6506163656/GWM%5FR%5F1994%2D01%2D27%2Epdf

Document Type: Monitoring Reports **Size :** 4,413 KB
Document Date: 12/27/1991 **Submitted By:** MICHAEL SCHUSTER (REGULATOR)
Type: MONITORING REPORT - QUARTERLY **Submitted:**
Title: GW MONITORING REPORT 12/27/1991 - 11/24/2004 -
Title Link: https://geotracker.waterboards.ca.gov/regulators/deliverable_documents/6506163656/GWM%5FR%5F2003%2D05%2D29%2Epdf

Document Type: Monitoring Reports **Size :** 1,580 KB
Document Date: 12/27/1991 **Submitted By:** MICHAEL SCHUSTER (REGULATOR)
Type: MONITORING REPORT - QUARTERLY **Submitted:**
Title: GW MONITORING REPORT 12/27/1991 - 11/24/2004 -
Title Link: https://geotracker.waterboards.ca.gov/regulators/deliverable_documents/6506163656/GWM%5FR%5F1997%2D05%2D27%2Epdf

Document Type: Monitoring Reports **Size :** 1,231 KB
Document Date: 12/27/1991 **Submitted By:** MICHAEL SCHUSTER (REGULATOR)
Type: MONITORING REPORT - QUARTERLY **Submitted:**
Title: GW MONITORING REPORT 12/27/1991 - 11/24/2004 -
Title Link: https://geotracker.waterboards.ca.gov/regulators/deliverable_documents/6506163656/GWM%5FR%5F1997%2D11%2D13%2Epdf

Document Type: Monitoring Reports **Size :** 567 KB
Document Date: 12/27/1991 **Submitted By:** MICHAEL SCHUSTER (REGULATOR)
Type: MONITORING REPORT - QUARTERLY **Submitted:**
Title: GW MONITORING REPORT 12/27/1991 - 11/24/2004 -
Title Link: https://geotracker.waterboards.ca.gov/regulators/deliverable_documents/6506163656/GWM%5FR%5F1993%2D11%2D18%2Epdf

Document Type: Monitoring Reports **Size :** 1,336 KB
Document Date: 12/27/1991 **Submitted By:** MICHAEL SCHUSTER (REGULATOR)
Type: MONITORING REPORT - QUARTERLY **Submitted:**
Title: GW MONITORING REPORT 12/27/1991 - 11/24/2004 -
Title Link: https://geotracker.waterboards.ca.gov/regulators/deliverable_documents/6506163656/GWM%5FR%5F1993%2D08%2D04%2Epdf

Document Type: Monitoring Reports **Size :** 1,204 KB
Document Date: 12/27/1991 **Submitted By:** MICHAEL SCHUSTER (REGULATOR)
Type: MONITORING REPORT - QUARTERLY **Submitted:**
Title: GW MONITORING REPORT 12/27/1991 - 11/24/2004 -
Title Link: https://geotracker.waterboards.ca.gov/regulators/deliverable_documents/6506163656/GWM%5FR%5F1995%2D11%2D07%2Epdf

Document Type: Monitoring Reports **Size :** 707 KB
Document Date: 12/27/1991 **Submitted By:** MICHAEL SCHUSTER (REGULATOR)
Type: MONITORING REPORT - QUARTERLY **Submitted:**
Title: GW MONITORING REPORT 12/27/1991 - 11/24/2004 -
Title Link: https://geotracker.waterboards.ca.gov/regulators/deliverable_documents/6506163656/GWM%5FR%5F1998%2D10%2D02%2Epdf

Document Type: Monitoring Reports **Size :** 1,879 KB
Document Date: 12/27/1991 **Submitted By:** MICHAEL SCHUSTER (REGULATOR)
Type: MONITORING REPORT - QUARTERLY **Submitted:**
Title: GW MONITORING REPORT 12/27/1991 - 11/24/2004 -
Title Link: https://geotracker.waterboards.ca.gov/regulators/deliverable_documents/6506163656/GWM%5FR%5F2001%2D05%2D17%2Epdf

Document Type: Monitoring Reports **Size :** 1,968 KB
Document Date: 12/27/1991 **Submitted By:** MICHAEL SCHUSTER (REGULATOR)
Type: MONITORING REPORT - QUARTERLY **Submitted:**
Title: GW MONITORING REPORT 12/27/1991 - 11/24/2004 -
Title Link: https://geotracker.waterboards.ca.gov/regulators/deliverable_documents/6506163656/GWM%5FR%5F2001%2D01%2D15%2Epdf

Document Type: Monitoring Reports **Size :** 3,743 KB
Document Date: 12/27/1991 **Submitted By:** MICHAEL SCHUSTER (REGULATOR)
Type: MONITORING REPORT - QUARTERLY **Submitted:**
Title: GW MONITORING REPORT 12/27/1991 - 11/24/2004 -
Title Link: https://geotracker.waterboards.ca.gov/regulators/deliverable_documents/6506163656/GWM%5FR%5F2004%2D11%2D24%2Epdf

Document Type: Monitoring Reports **Size :** 597 KB
Document Date: 12/27/1991 **Submitted By:** MICHAEL SCHUSTER (REGULATOR)
Type: MONITORING REPORT - QUARTERLY **Submitted:**
Title: GW MONITORING REPORT 12/27/1991 - 11/24/2004 -
Title Link: https://geotracker.waterboards.ca.gov/regulators/deliverable_documents/6506163656/GWM%5FR%5F1994%2D07%2D26%2Epdf

Document Type: Monitoring Reports **Size :** 915 KB
Document Date: 12/27/1991 **Submitted By:** MICHAEL SCHUSTER (REGULATOR)
Type: MONITORING REPORT - QUARTERLY **Submitted:**
Title: GW MONITORING REPORT 12/27/1991 - 11/24/2004 -
Title Link: https://geotracker.waterboards.ca.gov/regulators/deliverable_documents/6506163656/GWM%5FR%5F1997%2D02%2D28%2Epdf

Document Type: Monitoring Reports **Size :** 1,998 KB
Document Date: 12/27/1991 **Submitted By:** MICHAEL SCHUSTER (REGULATOR)
Type: MONITORING REPORT - QUARTERLY **Submitted:**
Title: GW MONITORING REPORT 12/27/1991 - 11/24/2004 -
Title Link: https://geotracker.waterboards.ca.gov/regulators/deliverable_documents/6506163656/GWM%5FR%5F1999%2D09%2D13%2Epdf

Document Type: Monitoring Reports **Size :** 1,085 KB
Document Date: 12/27/1991 **Submitted By:** MICHAEL SCHUSTER (REGULATOR)
Type: MONITORING REPORT - QUARTERLY **Submitted:**
Title: GW MONITORING REPORT 12/27/1991 - 11/24/2004 -
Title Link: https://geotracker.waterboards.ca.gov/regulators/deliverable_documents/6506163656/GWM%5FR%5F1994%2D10%2D10%2Epdf

Document Type: Monitoring Reports **Size :** 1,149 KB
Document Date: 12/27/1991 **Submitted By:** MICHAEL SCHUSTER (REGULATOR)
Type: MONITORING REPORT - QUARTERLY **Submitted:**
Title: GW MONITORING REPORT 12/27/1991 - 11/24/2004 -
Title Link: https://geotracker.waterboards.ca.gov/regulators/deliverable_documents/6506163656/GWM%5FR%5F1998%2D02%2D28%2Epdf

Document Type: Monitoring Reports **Size :** 1,720 KB
Document Date: 12/27/1991 **Submitted By:** MICHAEL SCHUSTER (REGULATOR)
Type: MONITORING REPORT - QUARTERLY **Submitted:**
Title: GW MONITORING REPORT 12/27/1991 - 11/24/2004 -
Title Link: https://geotracker.waterboards.ca.gov/regulators/deliverable_documents/6506163656/GWM%5FR%5F1999%2D04%2D07%2Epdf

Document Type: Monitoring Reports **Size :** 640 KB
Document Date: 12/27/1991 **Submitted By:** MICHAEL SCHUSTER (REGULATOR)
Type: MONITORING REPORT - QUARTERLY **Submitted:**
Title: GW MONITORING REPORT 12/27/1991 - 11/24/2004 -
Title Link: https://geotracker.waterboards.ca.gov/regulators/deliverable_documents/6506163656/GWM%5FR%5F1995%2D02%2D01%2Epdf

Document Type: Monitoring Reports **Size :** 2,077 KB
Document Date: 12/27/1991 **Submitted By:** MICHAEL SCHUSTER (REGULATOR)
Type: MONITORING REPORT - QUARTERLY **Submitted:**
Title: GW MONITORING REPORT 12/27/1991 - 11/24/2004 -
Title Link: https://geotracker.waterboards.ca.gov/regulators/deliverable_documents/6506163656/GWM%5FR%5F2001%2D11%2D15%2Epdf

Document Type: Monitoring Reports **Size :** 1,693 KB
Document Date: 12/27/1991 **Submitted By:** MICHAEL SCHUSTER (REGULATOR)
Type: MONITORING REPORT - QUARTERLY **Submitted:**
Title: GW MONITORING REPORT 12/27/1991 - 11/24/2004 -
Title Link: https://geotracker.waterboards.ca.gov/regulators/deliverable_documents/6506163656/GWM%5FR%5F1993%2D05%2D13%2Epdf

Document Type: Monitoring Reports **Size :** 1,966 KB
Document Date: 12/27/1991 **Submitted By:** MICHAEL SCHUSTER (REGULATOR)
Type: MONITORING REPORT - QUARTERLY **Submitted:**
Title: GW MONITORING REPORT 12/27/1991 - 11/24/2004 -
Title Link: https://geotracker.waterboards.ca.gov/regulators/deliverable_documents/6506163656/GWM%5FR%5F2001%2D03%2D19%2Epdf

Document Type: Monitoring Reports **Size :** 974 KB
Document Date: 12/27/1991 **Submitted By:** MICHAEL SCHUSTER (REGULATOR)
Type: MONITORING REPORT - QUARTERLY **Submitted:**
Title: GW MONITORING REPORT 12/27/1991 - 11/24/2004 -
Title Link: https://geotracker.waterboards.ca.gov/regulators/deliverable_documents/6506163656/GWM%5FR%5F1996%2D04%2D24%2Epdf

Document Type: Monitoring Reports **Size :** 2,945 KB
Document Date: 12/27/1991 **Submitted By:** MICHAEL SCHUSTER (REGULATOR)
Type: MONITORING REPORT - QUARTERLY **Submitted:**
Title: GW MONITORING REPORT 12/27/1991 - 11/24/2004 -
Title Link: https://geotracker.waterboards.ca.gov/regulators/deliverable_documents/6506163656/GWM%5FR%5F2002%2D09%2D16%2Epdf

Document Type: Monitoring Reports **Size :** 2,252 KB
Document Date: 12/27/1991 **Submitted By:** MICHAEL SCHUSTER (REGULATOR)
Type: MONITORING REPORT - QUARTERLY **Submitted:**
Title: GW MONITORING REPORT 12/27/1991 - 11/24/2004 -
Title Link: https://geotracker.waterboards.ca.gov/regulators/deliverable_documents/6506163656/GWM%5FR%5F2000%2D10%2D12%2Epdf

Document Type: Monitoring Reports **Size :** 1,918 KB
Document Date: 12/27/1991 **Submitted By:** MICHAEL SCHUSTER (REGULATOR)
Type: MONITORING REPORT - QUARTERLY **Submitted:**
Title: GW MONITORING REPORT 12/27/1991 - 11/24/2004 -
Title Link: https://geotracker.waterboards.ca.gov/regulators/deliverable_documents/6506163656/GWM%5FR%5F1998%2D06%2D29%2Epdf

Document Type: Monitoring Reports **Size :** 1,120 KB
Document Date: 12/27/1991 **Submitted By:** MICHAEL SCHUSTER (REGULATOR)
Type: MONITORING REPORT - QUARTERLY **Submitted:**
Title: GW MONITORING REPORT 12/27/1991 - 11/24/2004 -
Title Link: https://geotracker.waterboards.ca.gov/regulators/deliverable_documents/6506163656/GWM%5FR%5F1996%2D11%2D14%2Epdf

Document Type: Monitoring Reports **Size :** 884 KB
Document Date: 12/27/1991 **Submitted By:** MICHAEL SCHUSTER (REGULATOR)
Type: MONITORING REPORT - QUARTERLY **Submitted:**
Title: GW MONITORING REPORT 12/27/1991 - 11/24/2004 -
Title Link: https://geotracker.waterboards.ca.gov/regulators/deliverable_documents/6506163656/GWM%5FR%5F1995%2D05%2D10%2Epdf

Document Type: Monitoring Reports **Size :** 1,710 KB
Document Date: 12/27/1991 **Submitted By:** MICHAEL SCHUSTER (REGULATOR)
Type: MONITORING REPORT - QUARTERLY **Submitted:**
Title: GW MONITORING REPORT 12/27/1991 - 11/24/2004 -
Title Link: https://geotracker.waterboards.ca.gov/regulators/deliverable_documents/6506163656/GWM%5FR%5F1999%2D01%2D14%2Epdf

Document Type: Monitoring Reports **Size :** 4,775 KB
Document Date: 12/27/1991 **Submitted By:** MICHAEL SCHUSTER (REGULATOR)
Type: MONITORING REPORT - QUARTERLY **Submitted:**
Title: GW MONITORING REPORT 12/27/1991 - 11/24/2004 -
Title Link: https://geotracker.waterboards.ca.gov/regulators/deliverable_documents/6506163656/GWM%5FR%5F1998%2D10%2D05%2Epdf

Document Type: Monitoring Reports **Size :** 3,564 KB
Document Date: 12/27/1991 **Submitted By:** MICHAEL SCHUSTER (REGULATOR)
Type: MONITORING REPORT - QUARTERLY **Submitted:**
Title: GW MONITORING REPORT 12/27/1991 - 11/24/2004 -
Title Link: https://geotracker.waterboards.ca.gov/regulators/deliverable_documents/6506163656/GWM%5FR%5F2002%2D03%2D03%2Epdf

Document Type: Monitoring Reports **Size :** 5,378 KB
Document Date: 12/27/1991 **Submitted By:** MICHAEL SCHUSTER (REGULATOR)
Type: MONITORING REPORT - QUARTERLY **Submitted:**
Title: GW MONITORING REPORT 12/27/1991 - 11/24/2004 -
Title Link: https://geotracker.waterboards.ca.gov/regulators/deliverable_documents/6506163656/GWM%5FR%5F2003%2D08%2D25%2Epdf

Document Type: Monitoring Reports **Size :** 1,204 KB
Document Date: 12/27/1991 **Submitted By:** MICHAEL SCHUSTER (REGULATOR)
Type: MONITORING REPORT - QUARTERLY **Submitted:**
Title: GW MONITORING REPORT 12/27/1991 - 11/24/2004 -
Title Link: https://geotracker.waterboards.ca.gov/regulators/deliverable_documents/6506163656/GWM%5FR%5F1992%2D07%2D20%2Epdf

Document Type: Monitoring Reports **Size :** 812 KB
Document Date: 12/27/1991 **Submitted By:** MICHAEL SCHUSTER (REGULATOR)
Type: MONITORING REPORT - QUARTERLY **Submitted:**
Title: GW MONITORING REPORT 12/27/1991 - 11/24/2004 -
Title Link: https://geotracker.waterboards.ca.gov/regulators/deliverable_documents/6506163656/GWM%5FR%5F1996%2D02%2D05%2Epdf

Document Type: Monitoring Reports **Size :** 1,988 KB
Document Date: 12/24/1991* **Submitted By:** ANTEA GROUP REIMBURSEMENT (CONTRACTOR)
Type: MONITORING REPORT - QUARTERLY **Submitted:**
Title: QUARTERLY GROUNDWATER MONITORING PROGRAM
Title Link: https://geotracker.waterboards.ca.gov/esi/uploads/geo_report/5801936268/T0608501511.PDF

Document Type: Site Documents **Size :** 165 KB
Document Date: 12/20/1991* **Submitted By:** ANTEA GROUP REIMBURSEMENT (CONTRACTOR)
Type: SITE INVESTIGATION WORKPLAN **Submitted:**
Title: FUEL LEAK INVESTIGATION
Title Link: https://geotracker.waterboards.ca.gov/esi/uploads/geo_report/2212380468/T0608501511.PDF

Document Type: Site Documents **Size :** 1,694 KB
Document Date: 11/22/1991* **Submitted By:** ANTEA GROUP REIMBURSEMENT (CONTRACTOR)
Type: SITE INVESTIGATION WORKPLAN **Submitted:**
Title: ADDITIONAL INVESTIGATION OF DIESEL DETECTED IN SOILS
Title Link: https://geotracker.waterboards.ca.gov/esi/uploads/geo_report/9852108895/T0608501511.PDF

Document Type: Site Documents **Size :** 989 KB
Document Date: 11/11/1991* **Submitted By:** ANTEA GROUP REIMBURSEMENT (CONTRACTOR)
Type: SITE INVESTIGATION WORKPLAN **Submitted:**
Title: SUBSURFACE HYDRO GEOLOGIC INVESTIGATION
Title Link: https://geotracker.waterboards.ca.gov/esi/uploads/geo_report/6874102115/T0608501511.PDF

Document Type: Site Documents **Size :** 1,118 KB
Document Date: 11/11/1991* **Submitted By:** ANTEA GROUP REIMBURSEMENT (CONTRACTOR)
Type: SITE INVESTIGATION WORKPLAN **Submitted:**
Title: SUBSURFACE HYDROGEOLOGIC INVESTIGATION
Title Link: https://geotracker.waterboards.ca.gov/esi/uploads/geo_report/9264944911/T0608501511.PDF

Document Type: Site Documents **Size :** 648 KB
Document Date: 9/30/1991* **Submitted By:** ANTEA GROUP REIMBURSEMENT (CONTRACTOR)
Type: OTHER REPORT / DOCUMENT **Submitted:**
Title: PROPERTY / ENVIRONMENTAL LOSS REPORT
Title Link: https://geotracker.waterboards.ca.gov/esi/uploads/geo_report/8452560663/T0608501511.PDF

Document Type: Site Documents **Size :**
Document Date: 9/5/1991 **Submitted By:** MICHAEL SCHUSTER (REGULATOR)
Type: SOIL AND WATER INVESTIGATION REPORT **Submitted:**
Title: SOIL & WATER INVESTIGATION REPORT 09/05/1991 - 05/31/2012
Title Link: https://geotracker.waterboards.ca.gov/view_documents?global_id=T0608501511&document_id=5923738

Document Type: Site Documents **Size :** 1,589 KB
Document Date: 9/5/1991* **Submitted By:** ANTEA GROUP REIMBURSEMENT (CONTRACTOR)
Type: SOIL AND WATER INVESTIGATION REPORT **Submitted:**
Title: SOIL AND GROUNDWATER INVESTIGATION
Title Link: https://geotracker.waterboards.ca.gov/esi/uploads/geo_report/2787543177/T0608501511.PDF

Document Type: Site Documents **Size :** 4,607 KB
Document Date: 9/5/1991* **Submitted By:** ANTEA GROUP REIMBURSEMENT (CONTRACTOR)
Type: OTHER REPORT / DOCUMENT **Submitted:**
Title: SOIL AND GROUNDWATER INVESTIGATION
Title Link: https://geotracker.waterboards.ca.gov/esi/uploads/geo_report/2445015966/T0608501511.PDF

Document Type: Site Documents **Size :** 45 KB
Document Date: 9/5/1991* **Submitted By:** ANTEA GROUP REIMBURSEMENT (CONTRACTOR)
Type: OTHER REPORT / DOCUMENT **Submitted:**
Title: QUARTERLY SUMMARY REPORT
Title Link: https://geotracker.waterboards.ca.gov/esi/uploads/geo_report/7170785009/T0608501511.PDF

Document Type: Site Documents **Size :** 70 KB
Document Date: 9/4/1991* **Submitted By:** ANTEA GROUP REIMBURSEMENT (CONTRACTOR)
Type: OTHER REPORT / DOCUMENT **Submitted:**
Title: QUARTERLY SUMMARY REPORT
Title Link: https://geotracker.waterboards.ca.gov/esi/uploads/geo_report/2376626074/T0608501511.PDF

Document Type: Site Documents **Size :** 3,399 KB
Document Date: 9/3/1991* **Submitted By:** ANTEA GROUP REIMBURSEMENT (CONTRACTOR)
Type: OTHER REPORT / DOCUMENT **Submitted:**
Title: WELL SECTION
Title Link: https://geotracker.waterboards.ca.gov/esi/uploads/geo_report/3818804264/T0608501511.PDF

Document Type: Site Documents **Size :** 80 KB
Document Date: 8/14/1991* **Submitted By:** ANTEA GROUP REIMBURSEMENT (CONTRACTOR)
Type: SITE INVESTIGATION WORKPLAN **Submitted:**
Title: UPDATE ON INVESTIGATION PROGRESS
Title Link: https://geotracker.waterboards.ca.gov/esi/uploads/geo_report/1173047006/T0608501511.PDF

Document Type: Site Documents **Size :** 431 KB
Document Date: 4/15/1991* **Submitted By:** ANTEA GROUP REIMBURSEMENT (CONTRACTOR)
Type: OTHER WORKPLAN **Submitted:**
Title: FUEL LEAK INVESTIGATION

Title Link: https://geotracker.waterboards.ca.gov/esi/uploads/geo_report/8767813563/T0608501511.PDF

Document Type: Site Documents **Size :**
Document Date: 4/5/1991 **Submitted By:** MICHAEL SCHUSTER (REGULATOR)
Type: OTHER WORKPLAN **Submitted:**
Title: WORK PLAN 04/05/1991 - 08/31/2012
Title Link: https://geotracker.waterboards.ca.gov/view_documents?global_id=T0608501511&document_id=5923747

Document Type: Site Documents **Size :** 112 KB
Document Date: 3/26/1991* **Submitted By:** ANTEA GROUP REIMBURSEMENT (CONTRACTOR)
Type: EMAIL CORRESPONDENCE **Submitted:**
Title: UNOCAL
Title Link: https://geotracker.waterboards.ca.gov/esi/uploads/geo_report/7670525610/T0608501511.PDF

Document Type: Site Documents **Size :** 95 KB
Document Date: 3/20/1991* **Submitted By:** ANTEA GROUP REIMBURSEMENT (CONTRACTOR)
Type: SITE INVESTIGATION WORKPLAN **Submitted:**
Title: FUEL LEAK INVESTIGATION
Title Link: https://geotracker.waterboards.ca.gov/esi/uploads/geo_report/5419062733/T0608501511.PDF

Document Type: Site Documents **Size :** 132 KB
Document Date: 3/12/1991* **Submitted By:** ANTEA GROUP REIMBURSEMENT (CONTRACTOR)
Type: EMAIL CORRESPONDENCE **Submitted:**
Title: RESPONSE TO SANTA CLARA VALLEY WATER DISTRICT
Title Link: https://geotracker.waterboards.ca.gov/esi/uploads/geo_report/6551842749/T0608501511.PDF

Document Type: Site Documents **Size :** 312 KB
Document Date: 1/29/1991* **Submitted By:** ANTEA GROUP REIMBURSEMENT (CONTRACTOR)
Type: SITE INVESTIGATION **Submitted:**
Title: FUEL LEAK INVESTIGATION
Title Link: https://geotracker.waterboards.ca.gov/esi/uploads/geo_report/7952410221/T0608501511.PDF

Document Type: Site Documents **Size :** 93 KB
Document Date: 1/29/1991* **Submitted By:** ANTEA GROUP REIMBURSEMENT (CONTRACTOR)
Type: SITE INVESTIGATION **Submitted:**
Title: FUEL LEAK INVESTIGATION
Title Link: https://geotracker.waterboards.ca.gov/esi/uploads/geo_report/7404410243/T0608501511.PDF

Document Type: Site Documents **Size :**
Document Date: 1/1/1991 **Submitted By:** MICHAEL SCHUSTER (REGULATOR)
Type: CORRESPONDENCE **Submitted:**
Title: CORRESPONDENCE 1991 - 2009
Title Link: https://geotracker.waterboards.ca.gov/view_documents?global_id=T0608501511&document_id=5923689

Document Type: Site Documents **Size :** 191 KB
Document Date: 10/18/1988* **Submitted By:** ANTEA GROUP REIMBURSEMENT (CONTRACTOR)
Type: OTHER REPORT / DOCUMENT **Submitted:**
Title: ENVIRONMENTAL CLEAN-UP 2
Title Link: https://geotracker.waterboards.ca.gov/esi/uploads/geo_report/7695841908/T0608501511.PDF

Document Type: Site Documents **Size :** 184 KB
Document Date: 10/18/1988* **Submitted By:** ANTEA GROUP REIMBURSEMENT (CONTRACTOR)
Type: OTHER REPORT / DOCUMENT **Submitted:**
Title: ENVIRONMENTAL CLEAN-UP
Title Link: https://geotracker.waterboards.ca.gov/esi/uploads/geo_report/1882790625/T0608501511.PDF

Document Type: Site Documents **Size :**
Document Date: 6/10/1988 **Submitted By:** MICHAEL SCHUSTER (REGULATOR)
Type: UNAUTHORIZED RELEASE FORM **Submitted:**
Title: UNAUTHORIZED RELEASE FORM 06/10/1988
Title Link: https://geotracker.waterboards.ca.gov/view_documents?global_id=T0608501511&document_id=5923741

Map Key	Number of Records	Direction	Distance (mi/ft)	Elev/Diff (ft)	Site	DB

Document Type: Site Documents
Size : 138 KB
Document Date: 6/10/1988*
Submitted By: ANTEA GROUP REIMBURSEMENT (CONTRACTOR)
Type: OTHER REPORT / DOCUMENT
Submitted:
Title: STATE WATER RESOURCES CONTROL BOARD DIVISION OF CLEAN WATER PROGRAMS UST LOCAL OVERSIGHT PROGRAM
Title Link: https://geotracker.waterboards.ca.gov/esi/uploads/geo_report/8310204565/T0608501511.PDF

Document Type: Site Documents
Size :
Document Date: 5/12/1988
Submitted By: MICHAEL SCHUSTER (REGULATOR)
Type: OTHER REPORT / DOCUMENT
Submitted:
Title: MISCELLANEOUS SAMPLE RESULTS 05/12/1988 - 04/20/1999
Title Link: https://geotracker.waterboards.ca.gov/view_documents?global_id=T0608501511&document_id=5923724

1	3 of 16	NW	0.00 / 0.00	74.42 / -1	UNION OIL SS 0715 2665 THE ALAMEDA SANTA CLARA CA 95050	HHSS

County: Santa Clara
Tank Details Microfiche: http://geotracker.waterboards.ca.gov/ustpdfs/pdf/00020a32.pdf

---

1	4 of 16	NW	0.00 / 0.00	74.42 / -1	UNION OIL SS 0715 2665 THE ALAMEDA SANTA CLARA CA 95050	HHSS

County: Santa Clara
Tank Details Microfiche: http://geotracker.waterboards.ca.gov/ustpdfs/pdf/000209ec.pdf

---

1	5 of 16	NW	0.00 / 0.00	74.42 / -1	UNION OIL SS 0715 2665 THE ALAMEDA SANTA CLARA CA 95050	HHSS

County: Santa Clara
Tank Details Microfiche: http://geotracker.waterboards.ca.gov/ustpdfs/pdf/00020a31.pdf

---

1	6 of 16	NW	0.00 / 0.00	74.42 / -1	UNOCAL SERVICE STATION #0715 2665 ALAMEDA THE SANTA CLARA CA 950500000	HAZNET

SIC Code:
NAICS Code:
EPA ID: CAD982054108
Create Date: 6/17/1988
Fac Act Ind: No
Inact Date: 6/30/1997
County Code: 43
County Name: Santa Clara
Mail Name: HAZMAT COMPL COORD, RM 9001
Mailing Addr 1: PO BOX 25376
Mailing Addr 2:
Owner Fax:

Mailing City: SANTA ANA
Mailing State: CA
Mailing Zip: 927995376
Region Code: 2
Owner Name: UNION OIL COMPANY OF CALIFORNI
Owner Addr 1: DBA UNOCAL
Owner Addr 2:
Owner City: EL SEGUNDO
Owner State: CA
Owner Zip: 902450000
Owner Phone: 7144286560

Contact Information
-- --
Contact Name: CHRISTOPHER Z HILL
Street Address 1: PO BOX 25376 CANX VQ97 CC
Street Address 2:
City: SANTA ANA
State: CA
Zip: 927995376
Phone: 7144286802

Map Key	Number of Records	Direction	Distance (mi/ft)	Elev/Diff (ft)	Site	DB

--	--
--	--
Tanner Information	
--	--
Generator EPA ID:	CAD982054108
Generator County Code:	43
Generator County:	Santa Clara
TSD EPA ID:	CAD004771168
TSD County Code:	38
TSD County:	San Francisco
State Waste Code:	134
State Waste Code Desc.:	Aqueous solution with total organic residues less than 10 percent
Method Code:	R01
Method Description:	Recycler
Tons:	2.52
Year:	1993
--	--
Generator EPA ID:	CAD982054108
Generator County Code:	43
Generator County:	Santa Clara
TSD EPA ID:	AZD982441263
TSD County Code:	99
TSD County:	Unknown
State Waste Code:	351
State Waste Code Desc.:	Organic solids with halogens
Method Code:	T03
Method Description:	Treatment, incineration
Tons:	0.3
Year:	1993
--	--
Generator EPA ID:	CAD982054108
Generator County Code:	43
Generator County:	Santa Clara
TSD EPA ID:	CAD004771168
TSD County Code:	38
TSD County:	San Francisco
State Waste Code:	512
State Waste Code Desc.:	Other empty containers 30 gallons or more
Method Code:	D80
Method Description:	Disposal, landfill
Tons:	5
Year:	1993
--	--
Generator EPA ID:	CAD982054108
Generator County Code:	43
Generator County:	Santa Clara
TSD EPA ID:	CAD004771168
TSD County Code:	38
TSD County:	San Francisco
State Waste Code:	512
State Waste Code Desc.:	Other empty containers 30 gallons or more
Method Code:	R01
Method Description:	Recycler
Tons:	9.325
Year:	1993
--	--

Map Key	Number of Records	Direction	Distance (mi/ft)	Elev/Diff (ft)	Site	DB
1	7 of 16	NW	0.00 / 0.00	74.42 / -1	1X UNIVERSITY UNOCAL 2665 THE ALAMEDA SANTA CLARA CA 950500000	HAZNET

SIC Code:		**Mailing City:**	SANTA CLARA
NAICS Code:		**Mailing State:**	CA
EPA ID:	CAC000534496	**Mailing Zip:**	950500000
Create Date:	10/30/1990	**Region Code:**	2
Fac Act Ind:	No	**Owner Name:**	UNIVERSITY UNOCAL
Inact Date:	10/25/2000	**Owner Addr 1:**	--
County Code:	43	**Owner Addr 2:**	

Map Key	Number of Records	Direction	Distance (mi/ft)	Elev/Diff (ft)	Site	DB

County Name:	Santa Clara	**Owner City:**	--
Mail Name:		**Owner State:**	99
Mailing Addr 1:	2665 THE ALAMEDA	**Owner Zip:**	--
Mailing Addr 2:		**Owner Phone:**	0000000000
Owner Fax:			

Contact Information

--	--
Contact Name:	TANY MOSUNIC, OWNER
Street Address 1:	--
Street Address 2:	
City:	--
State:	99
Zip:	--
Phone:	4082430152
--	--

1	8 of 16	NW	0.00 / 0.00	74.42 / -1	UNIVERSITY UNOCAL 2665 THE ALAMEDA SANTA CLARA CA 950500000	HAZNET

SIC Code:		**Mailing City:**	SANTA CLARA
NAICS Code:		**Mailing State:**	CA
EPA ID:	CAL000044949	**Mailing Zip:**	950500000
Create Date:	4/2/1991	**Region Code:**	2
Fac Act Ind:	No	**Owner Name:**	UNOCAL CORP
Inact Date:	1/1/1995	**Owner Addr 1:**	--
County Code:	43	**Owner Addr 2:**	
County Name:	Santa Clara	**Owner City:**	--
Mail Name:		**Owner State:**	99
Mailing Addr 1:	2665 THE ALAMEDA	**Owner Zip:**	--
Mailing Addr 2:		**Owner Phone:**	0000000000
Owner Fax:			

Contact Information

--	--
Contact Name:	NON-DELIVERABLE 11/94 SURVEY
Street Address 1:	-P.H.
Street Address 2:	
City:	--
State:	99
Zip:	--
Phone:	4082430150
--	--

1	9 of 16	NW	0.00 / 0.00	74.42 / -1	2665 ALAMEDA THE SANTA CLARA CA 950500000	HIST MANIFEST

Gen EPA ID:	CAD982054108
Create Date:	6/17/1988 0:00:00
Inact Date:	6/30/1997 0:00:00
Facility Mail Street:	PO BOX 25376
Facility Mail City:	SANTA ANA
Facility Mail State:	CA
Facility Mail Zip:	927995376
Contact Phone(s):	7144286802
File Year(s):	1988; 1992
Contact Name(s):	CHRISTOPHER Z HILL

Tanner Information

Method Description:	
Tons:	0
Year:	1992
Generator County Code:	43
Generator County:	Santa Clara

Map Key	Number of Records	Direction	Distance (mi/ft)	Elev/Diff (ft)	Site	DB

Method Code:
Tsd County Code: 15
Tsd County: Kern
State Waste Code:
State Waste Code Desc:
Tsd Epa ID: CAD980675276

Tanner Information

Method Description:
Tons: 0
Year: 1988
Generator County Code: 43
Generator County: Santa Clara
Method Code:
Tsd County Code: 7
Tsd County:
State Waste Code:
State Waste Code Desc:
Tsd Epa ID: CAT080014079

Tanner Information

Method Description:
Tons: 3.75
Year: 1988
Generator County Code: 43
Generator County: Santa Clara
Method Code: 14
Tsd County Code: 7
Tsd County:
State Waste Code:
State Waste Code Desc:
Tsd Epa ID: CAT080014079

Tanner Information

Method Description:
Tons: 0.45
Year: 1992
Generator County Code: 43
Generator County: Santa Clara
Method Code: D80
Tsd County Code: 15
Tsd County: Kern
State Waste Code: 611
State Waste Code Desc: Contaminated soil from site clean-up
Tsd Epa ID: CAD980675276

1	10 of 16	NW	0.00 / 0.00	74.42 / -1	2665 THE ALAMEDA SANTA CLARA CA 950500000	HIST MANIFEST

Gen EPA ID: CAC000534496
Create Date: 10/30/1990 0:00:00
Inact Date: 10/25/2000 0:00:00
Facility Mail Street: 2665 THE ALAMEDA
Facility Mail City: SANTA CLARA
Facility Mail State: CA
Facility Mail Zip: 950500000
Contact Phone(s): 4082430152
File Year(s): 1990
Contact Name(s): TANY MOSUNIC, OWNER

Map Key	Number of Records	Direction	Distance (mi/ft)	Elev/Diff (ft)	Site	DB

Tanner Information

Method Description:	
Tons:	2.29
Year:	1990
Generator County Code:	43
Generator County:	Santa Clara
Method Code:	H01
Tsd County Code:	43
Tsd County:	Santa Clara
State Waste Code:	221
State Waste Code Desc:	Waste oil and mixed oil
Tsd Epa ID:	CAD000628149

Tanner Information

Method Description:	
Tons:	0
Year:	1990
Generator County Code:	43
Generator County:	Santa Clara
Method Code:	
Tsd County Code:	43
Tsd County:	Santa Clara
State Waste Code:	
State Waste Code Desc:	
Tsd Epa ID:	CAD000628149

1	***11 of 16***	***NW***	***0.00 / 0.00***	***74.42 / -1***	***UNOCAL #0715 2665 THE ALAMEDA SANTA CLARA CA 95050***	***FINDS/FRS***

Registry ID:	110065431161
FIPS Code:	
HUC Code:	18050003
Site Type Name:	STATIONARY
Location Description:	
Supplemental Location:	
Create Date:	13-OCT-15
Update Date:	
Interest Types:	STATE MASTER
SIC Codes:	
SIC Code Descriptions:	
NAICS Codes:	
NAICS Code Descriptions:	
Conveyor:	FRS-GEOCODE
Federal Facility Code:	
Federal Agency Name:	
Tribal Land Code:	
Tribal Land Name:	
Congressional Dist No:	15
Census Block Code:	060855052031031
EPA Region Code:	09
County Name:	SANTA CLARA
US/Mexico Border Ind:	
Latitude:	37.346422
Longitude:	-121.937174
Reference Point:	ENTRANCE POINT OF A FACILITY OR STATION
Coord Collection Method:	ADDRESS MATCHING-HOUSE NUMBER
Accuracy Value:	50
Datum:	NAD83
Source:	
Facility Detail Rprt URL:	https://ofmpub.epa.gov/frs_public2/fii_query_detail.disp_program_facility?p_registry_id=110065431161
Program Acronyms:	

CA-ENVIROVIEW:197863

Map Key	Number of Records	Direction	Distance (mi/ft)	Elev/Diff (ft)	Site	DB
1	12 of 16	NW	0.00 / 0.00	74.42 / -1	FORMER UNOCAL #715 2665 THE ALAMEDA AT PARK SANTA CLARA CA 95050	FINDS/FRS

Registry ID: 110066635074
FIPS Code:
HUC Code: 18050003
Site Type Name: STATIONARY
Location Description:
Supplemental Location:
Create Date: 14-OCT-15
Update Date:
Interest Types: STATE MASTER
SIC Codes: 5541
SIC Code Descriptions: GASOLINE SERVICE STATIONS
NAICS Codes:
NAICS Code Descriptions:
Conveyor: FRS-GEOCODE
Federal Facility Code:
Federal Agency Name:
Tribal Land Code:
Tribal Land Name:
Congressional Dist No: 15
Census Block Code: 060855052031031
EPA Region Code: 09
County Name: SANTA CLARA
US/Mexico Border Ind:
Latitude: 37.346422
Longitude: -121.937174
Reference Point: ENTRANCE POINT OF A FACILITY OR STATION
Coord Collection Method: ADDRESS MATCHING-HOUSE NUMBER
Accuracy Value: 50
Datum: NAD83
Source:
Facility Detail Rprt URL: https://ofmpub.epa.gov/frs_public2/fii_query_detail.disp_program_facility?p_registry_id=110066635074
Program Acronyms:

CA-ENVIROVIEW:350513

Map Key	Number of Records	Direction	Distance (mi/ft)	Elev/Diff (ft)	Site	DB
1	13 of 16	NW	0.00 / 0.00	74.42 / -1	UNION OIL SS#0715 2665 THE ALAMEDA SANTA CLARA CA	HIST TANK

Owner Name: UNION OIL CO.
Owner Street: 1 CALIFORNIA ST. SUITE 2700
Owner City: SAN FRANCISCO
Owner State: CA
Owner Zip: 94111
No of Containers: 2
County: SANTA CLARA
Facility State: CA
Facility Zip: 95050

Map Key	Number of Records	Direction	Distance (mi/ft)	Elev/Diff (ft)	Site	DB
1	14 of 16	NW	0.00 / 0.00	74.42 / -1	UNION OIL SS#0715 2665 THE ALAMEDA SANTA CLARA CA	HIST TANK

Owner Name: UNION OIL CO.
Owner Street: 1 CALIFORNIA ST. SUITE 2700
Owner City: SAN FRANCISCO
Owner State: CA
Owner Zip: 94111
No of Containers: 1
County: SANTA CLARA
Facility State: CA
Facility Zip: 95050

Map Key	Number of Records	Direction	Distance (mi/ft)	Elev/Diff (ft)	Site	DB
1	15 of 16	NW	0.00 / 0.00	74.42 / -1	UNION OIL SS #0715 2665 THE ALAMEDA SANTA CLARA CA	HIST TANK

Owner Name:	UNION OIL CO.	**No of Containers:**	4
Owner Street:	1 CALIFORNIA ST. SUITE 2700	**County:**	SANTA CLARA
Owner City:	SAN FRANCISCO	**Facility State:**	CA
Owner State:	CA	**Facility Zip:**	95050
Owner Zip:	94111		

1	16 of 16	NW	0.00 / 0.00	74.42 / -1	UNOCAL SS #0715 2665 THE ALAMEDA SANTA CLARA CA	UST SWEEPS

C C:	I43-010-4557	**D Filename:**	NSITE6
BOE:	44-000051	**Page No:**	429
Comp:	4557	**County:**	SANTA CLARA
Status:	INACTIVE	**State :**	CA
No of Tanks:	4	**Zip:**	95050
Jurisdict:	CITY OF SANTA CLARA	**Latitude:**	0
Agency:	FIRE DEPARTMENT	**Longitude:**	0
Phone:	(408) 249-0619	**Georesult:**	N

Tank Details

Tank ID:	000001	**S Contain:**	NONE
O Tank ID:		**Stg:**	
SWRCB No:	43-010-004557-000001	**Storage :**	PRODUCT
Removed:	01-31-94	**Storag Type:**	PRODUCT
Installed:	01-01-80	**P Contain:**	FIBERGLASS
A Date:		**Content:**	REG UNLEADED
Capac:	10000	**ONA:**	
Tank Use:	M.V. FUEL	**D File Name:**	NTANK6

Tank Details

Tank ID:	000004	**S Contain:**	NONE
O Tank ID:		**Stg:**	
SWRCB No:	43-010-004557-000004	**Storage :**	WASTE
Removed:	01-31-94	**Storag Type:**	WASTE
Installed:	01-01-01	**P Contain:**	BARE STEEL
A Date:		**Content:**	U
Capac:	550	**ONA:**	
Tank Use:	OIL	**D File Name:**	NTANK6

Tank Details

Tank ID:	000003	**S Contain:**	NONE
O Tank ID:		**Stg:**	
SWRCB No:	43-010-004557-000003	**Storage :**	PRODUCT
Removed:	01-31-94	**Storag Type:**	PRODUCT
Installed:	01-01-67	**P Contain:**	BARE STEEL
A Date:		**Content:**	U
Capac:	10000	**ONA:**	
Tank Use:	OIL	**D File Name:**	NTANK6

Tank Details

Tank ID:	000002	**S Contain:**	NONE
O Tank ID:		**Stg:**	
SWRCB No:	43-010-004557-000002	**Storage :**	PRODUCT
Removed:	01-31-94	**Storag Type:**	PRODUCT

Map Key	Number of Records	Direction	Distance (mi/ft)	Elev/Diff (ft)	Site	DB

Installed:	01-01-80	**P Contain:**	BARE STEEL
A Date:		**Content:**	REG UNLEADED
Capac:	8000	**ONA:**	
Tank Use:	M.V. FUEL	**D File Name:**	NTANK6

2	1 of 4	SSW	0.01 / 56.53	75.28 / 0	1X MR LAPERA 2935 PARK AVE SANTA CLARA CA 950500000	HAZNET

SIC Code:		**Mailing City:**	SAN JOSE
NAICS Code:		**Mailing State:**	CA
EPA ID:	CAC000783776	**Mailing Zip:**	951250000
Create Date:	1/6/1993	**Region Code:**	2
Fac Act Ind:	No	**Owner Name:**	MR LAPERA
Inact Date:	10/25/2000	**Owner Addr 1:**	--
County Code:	43	**Owner Addr 2:**	
County Name:	Santa Clara	**Owner City:**	--
Mail Name:		**Owner State:**	99
Mailing Addr 1:	1025 LINCOLN AVE	**Owner Zip:**	--
Mailing Addr 2:		**Owner Phone:**	0000000000
Owner Fax:			

Contact Information

--	--
Contact Name:	MARIA
Street Address 1:	--
Street Address 2:	
City:	--
State:	99
Zip:	--
Phone:	4082795715
--	--
--	--

Tanner Information

--	--
Generator EPA ID:	CAC000783776
Generator County Code:	43
Generator County:	Santa Clara
TSD EPA ID:	CAD982042475
TSD County Code:	48
TSD County:	Solano
State Waste Code:	151
State Waste Code Desc.:	Asbestos containing waste
Method Code:	D80
Method Description:	Disposal, landfill
Tons:	8.428
Year:	1993
--	--

2	2 of 4	SSW	0.01 / 56.53	75.28 / 0	1X LEPERA, LOUIS 2939 PARK AVE SANTA CLARA CA 950500000	HAZNET

SIC Code:		**Mailing City:**	MORGAN HILL
NAICS Code:		**Mailing State:**	CA
EPA ID:	CAC000508776	**Mailing Zip:**	950380000
Create Date:	8/14/1990	**Region Code:**	2
Fac Act Ind:	No	**Owner Name:**	LOUIS LEPERA
Inact Date:	10/25/2000	**Owner Addr 1:**	--
County Code:	43	**Owner Addr 2:**	
County Name:	Santa Clara	**Owner City:**	--
Mail Name:		**Owner State:**	99
Mailing Addr 1:	P O BOX 1895	**Owner Zip:**	--
Mailing Addr 2:		**Owner Phone:**	0000000000
Owner Fax:			

Contact Information

Map Key	Number of Records	Direction	Distance (mi/ft)	Elev/Diff (ft)	Site	DB

--	--
Contact Name:	MILTON MINTZ/AGENT
Street Address 1:	--
Street Address 2:	
City:	--
State:	99
Zip:	--
Phone:	4083565356
--	--

2	3 of 4	SSW	0.01 / 56.53	75.28 / 0	1X MR LAPERA 2937 PARK SANTA CLARA CA 950500000	HAZNET

SIC Code:		Mailing City:	SAN JOSE
NAICS Code:		Mailing State:	CA
EPA ID:	CAC000783784	Mailing Zip:	951250000
Create Date:	1/6/1993	Region Code:	2
Fac Act Ind:	No	Owner Name:	MR LAPERA
Inact Date:	10/25/2000	Owner Addr 1:	--
County Code:	43	Owner Addr 2:	
County Name:	Santa Clara	Owner City:	--
Mail Name:		Owner State:	99
Mailing Addr 1:	1025 LINCOLN	Owner Zip:	--
Mailing Addr 2:		Owner Phone:	0000000000
Owner Fax:			

Contact Information

--	--
Contact Name:	MARIA
Street Address 1:	--
Street Address 2:	
City:	--
State:	99
Zip:	--
Phone:	4082795715
--	--
--	--

Tanner Information

--	--
Generator EPA ID:	CAC000783784
Generator County Code:	43
Generator County:	Santa Clara
TSD EPA ID:	CAD982042475
TSD County Code:	48
TSD County:	Solano
State Waste Code:	151
State Waste Code Desc.:	Asbestos containing waste
Method Code:	D80
Method Description:	Disposal, landfill
Tons:	8.428
Year:	1993
--	--

2	4 of 4	SSW	0.01 / 56.53	75.28 / 0	1X MR LAPERA 2939 PARK SANTA CLARA CA 950500000	HAZNET

SIC Code:		Mailing City:	SAN JOSE
NAICS Code:		Mailing State:	CA
EPA ID:	CAC000783792	Mailing Zip:	951250000
Create Date:	1/6/1993	Region Code:	2
Fac Act Ind:	No	Owner Name:	MR LAPERA
Inact Date:	10/25/2000	Owner Addr 1:	--
County Code:	43	Owner Addr 2:	
County Name:	Santa Clara	Owner City:	--
Mail Name:		Owner State:	99

Map Key	Number of Records	Direction	Distance (mi/ft)	Elev/Diff (ft)	Site	DB

Mailing Addr 1: 1025 LINCOLN
Mailing Addr 2:
Owner Fax:
Owner Zip: --
Owner Phone: 0000000000

Contact Information
-- --
Contact Name: MARI
Street Address 1: --
Street Address 2:
City: --
State: 99
Zip: --
Phone: 4082795715
-- --
-- --
Tanner Information
-- --
Generator EPA ID: CAC000783792
Generator County Code: 43
Generator County: Santa Clara
TSD EPA ID: CAD982042475
TSD County Code: 48
TSD County: Solano
State Waste Code: 151
State Waste Code Desc.: Asbestos containing waste
Method Code: D80
Method Description: Disposal, landfill
Tons: 8.428
Year: 1993
-- --

3	1 of 12	WNW	0.02 / 90.48	74.56 / -1	Zycon Corporation Property 390 Bellomy St San Jose CA	LOP SANTACLARA

SCVWD ID: 07S1W01M01f
Closure Date: 6/19/1995
Link: http://lustop.sccgov.org/files/07S1W01M01f/

3	2 of 12	WNW	0.02 / 90.48	74.56 / -1	Stuft Pizza 700 Bellomy St Santa Clara CA	LOP SANTACLARA

SCVWD ID: 07S1W02Q03f
Closure Date: 6/26/2002
Link: http://lustop.sccgov.org/files/07S1W02Q03f/

3	3 of 12	WNW	0.02 / 90.48	74.56 / -1	STUFT PIZZA 700 BELLOMY ST SANTA CLARA CA 95050	LUST

Global ID: T0608501041
Status: COMPLETED - CASE CLOSED
Status Date:
Case Type: LUST CLEANUP SITE
Date Source: LUST Cleanup Sites & Military UST Site from GeoTracker Project Search Results Export; LUST Cleanup Sites & Military UST Site from GeoTracker Cleanup Sites Data Download
County: SANTA CLARA
Latitude:
Longitude:

LUST Cleanup Sites from GeoTracker Cleanup Sites Data Download - Facilities Detail

RB Case No:
Local Case No:
Begin Date: 1/1/1993
Potential COC: Gasoline
How Discovered:
Stop Method:

Lead Agency:	SANTA CLARA COUNTY LOP	**Stop Description:**	
Local Agency:	SANTA CLARA COUNTY LOP	**Case Worker:**	UST
CUF Case:	NO	**File Location:**	All Files are on GeoTracker or in the Local Agency Database

Potential Media of Concern: Other Groundwater (uses other than drinking water)
How Discovered Description:
Calwater Watershed Name: Santa Clara - Palo Alto (205.50)
DWR GW Subbasin Name: Santa Clara Valley - Santa Clara (2-009.02)
Disadvantaged Community:
Calenviroscreen Score: 41-45%
Site History:

LUST Cleanup Sites from GeoTracker Cleanup Sites Data Download - Regulatory Activity

Action Type: RESPONSE
Date : 6/3/2005
Action: Other Report / Document

Action Type: ENFORCEMENT
Date : 6/3/2005
Action: Other Report

Action Type: RESPONSE
Date : 2/22/2004
Action: Tank Removal Report / UST Sampling Report

Action Type: RESPONSE
Date : 1/28/2002
Action: Monitoring Report - Quarterly

Action Type: ENFORCEMENT
Date : 1/24/2002
Action: Staff Letter - #23410

Action Type: RESPONSE
Date : 1/15/2001
Action: Monitoring Report - Quarterly

Action Type: RESPONSE
Date : 11/30/2000
Action: Monitoring Report - Quarterly

Action Type: RESPONSE
Date : 7/15/2000
Action: Monitoring Report - Quarterly

Action Type: ENFORCEMENT
Date : 4/19/2000
Action: Staff Letter - #23406

Action Type: RESPONSE
Date : 3/25/2000
Action: Soil and Water Investigation Report

Action Type: RESPONSE
Date : 9/20/1999
Action: Soil and Water Investigation Report

Action Type: ENFORCEMENT
Date : 7/21/1999
Action: Staff Letter - #23403

Action Type: RESPONSE
Date : 5/25/1999
Action: Other Report / Document

Action Type: RESPONSE

Date : 5/22/1999
Action: Soil and Water Investigation Workplan

Action Type: ENFORCEMENT
Date : 4/22/1999
Action: Staff Letter - #23401

Action Type: RESPONSE
Date : 4/12/1999
Action: Preliminary Site Assessment Report

Action Type: RESPONSE
Date : 2/24/1999
Action: Preliminary Site Assessment Report

Action Type: ENFORCEMENT
Date : 1/6/1999
Action: Staff Letter - #23399

Action Type: RESPONSE
Date : 12/21/1998
Action: Other Workplan

Action Type: RESPONSE
Date : 10/20/1998
Action: Soil and Water Investigation Workplan

Action Type: ENFORCEMENT
Date : 9/22/1998
Action: Staff Letter - #23396

Action Type: ENFORCEMENT
Date : 11/6/1995
Action: Notice of Responsibility - #39708

Action Type: RESPONSE
Date : 2/11/1994
Action: Unauthorized Release Form

Action Type: RESPONSE
Date : 1/1/1994
Action: Correspondence

Action Type: Other
Date : 1/1/1993
Action: Leak Reported

LUST Cleanup Sites from GeoTracker Cleanup Sites Data Download - Regulatory Contacts

Contact Type: Local Agency Caseworker
Contact Name: UST CASE WORKER
City: SAN JOSE
Organization Name: SANTA CLARA COUNTY LOP
Address: 1555 Berger Drive, Suite 300
Email:
Phone No: 4089183400

Contact Type: Regional Board Caseworker
Contact Name: Regional Water Board
City: OAKLAND
Organization Name: SAN FRANCISCO BAY RWQCB (REGION 2)
Address: 1515 CLAY ST SUITE 1400
Email:
Phone No:

LUST Cleanup Sites from GeoTracker Cleanup Sites Data Download - Status History

Status: Completed - Case Closed
Status Date: 6/26/2002

Status: Open - Verification Monitoring
Status Date: 3/7/2000

Status: Open - Site Assessment
Status Date: 4/19/1999

Status: Open - Site Assessment
Status Date: 1/27/1994

Status: Open - Case Begin Date
Status Date: 1/1/1993

LUST Sites from GeoTracker Search - Regulatory Profile

Site Facility Name: STUFT PIZZA
Site Facility Type: LUST CLEANUP SITE
Cleanup Status: COMPLETED - CASE CLOSED
Project Status:
WDR Place Type:
WDR File:
WDR Order:
CUF Priority Assig:
CUF Amount Paid:
Potential COC: GASOLINE
Facility Type:
Composting Method:
Address: 700 BELLOMY ST
City: SANTA CLARA
Zip: 95050
County: SANTA CLARA
CUF Claim:
File Location: ALL FILES ARE ON GEOTRACKER OR IN THE LOCAL AGENCY DATABASE
Designated Beneficial Use: MUN, AGR, IND, PROC
Project Oversight Agencies:
Report Link: https://geotracker.waterboards.ca.gov/profile_report?global_id=T0608501041
Cleanup Status Detail: COMPLETED - CASE CLOSED AS OF 6/26/2002
Cleanup History Link: https://geotracker.waterboards.ca.gov/profile_report_include?global_id=T0608501041&tabname=regulatoryhistory
Potential Media of Concern: OTHER GROUNDWATER (USES OTHER THAN DRINKING WATER)
User Defined Beneficial Use:
DWR GW Sub Basin: Santa Clara Valley - Santa Clara (2-009.02)
Calwater Watershed Name: Santa Clara - Palo Alto (205.50)
Post Closure Site Management:
Future Land Use:
Cleanup Oversight Agencies: SANTA CLARA COUNTY LOP (LEAD)
CASEWORKER: UST CASE WORKER
SAN FRANCISCO BAY RWQCB (REGION 2)
CASEWORKER: Regional Water Board
SANTA CLARA VALLEY WATER DISTRICT - CASE #: 07S1W02Q03f
Gndwater Monitoring Freque:
Designated Beneficial Use Desc: Municipal and Domestic Supply, Agricultural Supply, Industrial Service Supply, Industrial Process Supply
Site History:

No site history available

LUST Sites from GeoTracker Search - Cleanup Status History

Status: Completed - Case Closed
Date : 6/26/2002

Status: Open - Verification Monitoring
Date : 3/7/2000

Status: Open - Site Assessment
Date : 4/19/1999

Status: Open - Site Assessment
Date : 1/27/1994

Status: Open - Case Begin Date
Date : 1/1/1993

LUST Sites from GeoTracker Search - Regulatory Activities (as of Sep 15)

Action Type: Reports
Action Date: 6/3/2005

Received Issue Date: 6/3/2005
Action: Other Report
Doc Link: https://geotracker.waterboards.ca.gov/view_documents?global_id=T0608501041&enforcement_id=6324307&temptable=ENFORCEMENT
Title Description Comments:

Map & Metroscan Information 06/03/2005

Action Type: Response Requested - Other
Action Date: 6/3/2005
Received Issue Date: 6/3/2005
Action: Other Report / Document
Doc Link: https://geotracker.waterboards.ca.gov/view_documents_all?global_id=T0608501041&doc_id=5927399
Title Description Comments:

State Information 06/03/2005

Action Type: Response Requested - Other
Action Date: 6/3/2005
Received Issue Date: 6/3/2005
Action: Other Report / Document
Doc Link: https://geotracker.waterboards.ca.gov/view_documents_all?global_id=T0608501041&doc_id=5927398
Title Description Comments:

Phone Log 06/03/2005

Action Type: Response Requested - Reports
Action Date: 2/22/2004
Received Issue Date: 2/22/2004
Action: Tank Removal Report / UST Sampling Report
Doc Link: https://geotracker.waterboards.ca.gov/view_documents_all?global_id=T0608501041&doc_id=5927403
Title Description Comments:

Tank Removal Report 02/22/2004

Action Type: Response Requested - Reports
Action Date: 1/28/2002
Received Issue Date: 1/28/2002
Action: Monitoring Report - Quarterly
Doc Link:
Title Description Comments:

Monitoring Report - Quarterly

Action Type: Other Regulatory Actions
Action Date: 1/24/2002
Received Issue Date: 1/24/2002
Action: Staff Letter - #23410
Doc Link:
Title Description Comments:

Action Type: Response Requested - Reports
Action Date: 1/15/2001
Received Issue Date: 12/4/2001
Action: Monitoring Report - Quarterly
Doc Link:
Title Description Comments:

Monitoring Report - Quarterly

Action Type: Response Requested - Reports
Action Date: 11/30/2000
Received Issue Date: 11/30/2000

Action: Monitoring Report - Quarterly
Doc Link: https://geotracker.waterboards.ca.gov/view_documents_all?global_id=T0608501041&doc_id=5927396
Title Description Comments:

GW Monitoring Report 11/30/2000 - 05/01/2002

Action Type: Response Requested - Reports
Action Date: 7/15/2000
Received Issue Date: 12/9/2000
Action: Monitoring Report - Quarterly
Doc Link:
Title Description Comments:

Monitoring Report - Quarterly

Action Type: Other Regulatory Actions
Action Date: 4/19/2000
Received Issue Date: 4/19/2000
Action: Staff Letter - #23406
Doc Link:
Title Description Comments:

Action Type: Response Requested - Reports
Action Date: 3/25/2000
Received Issue Date: 3/25/2000
Action: Soil and Water Investigation Report
Doc Link: https://geotracker.waterboards.ca.gov/view_documents_all?global_id=T0608501041&doc_id=5927401
Title Description Comments:

Soil & Water Investigation Report 03/25/2000

Action Type: Response Requested - Reports
Action Date: 9/20/1999
Received Issue Date: 4/10/2000
Action: Soil and Water Investigation Report
Doc Link:
Title Description Comments:

Soil and Water Investigation Report

Action Type: Other Regulatory Actions
Action Date: 7/21/1999
Received Issue Date: 7/21/1999
Action: Staff Letter - #23403
Doc Link:
Title Description Comments:

Action Type: Response Requested - Other
Action Date: 5/25/1999
Received Issue Date: 5/25/1999
Action: Other Report / Document
Doc Link: https://geotracker.waterboards.ca.gov/view_documents_all?global_id=T0608501041&doc_id=5927394
Title Description Comments:

Addendum 05/25/1999

Action Type: Response Requested - Workplans
Action Date: 5/22/1999
Received Issue Date: 6/2/1999
Action: Soil and Water Investigation Workplan
Doc Link:
Title Description Comments:

Soil and Water Investigation Workplan

Action Type: Other Regulatory Actions
Action Date: 4/22/1999
Received Issue Date: 4/22/1999
Action: Staff Letter - #23401
Doc Link:
Title Description Comments:

Action Type: Response Requested - Reports
Action Date: 4/12/1999
Received Issue Date: 4/12/1999
Action: Preliminary Site Assessment Report
Doc Link: https://geotracker.waterboards.ca.gov/view_documents_all?global_id=T0608501041&doc_id=5927400
Title Description Comments:

Preliminary Site Assessment Report 04/12/1999

Action Type: Response Requested - Reports
Action Date: 2/24/1999
Received Issue Date: 4/15/1999
Action: Preliminary Site Assessment Report
Doc Link:
Title Description Comments:

Preliminary Site Assessment Report

Action Type: Other Regulatory Actions
Action Date: 1/6/1999
Received Issue Date: 1/6/1999
Action: Staff Letter - #23399
Doc Link:
Title Description Comments:

Action Type: Response Requested - Workplans
Action Date: 12/21/1998
Received Issue Date: 12/21/1998
Action: Other Workplan
Doc Link: https://geotracker.waterboards.ca.gov/view_documents_all?global_id=T0608501041&doc_id=5927406
Title Description Comments:

Work Plan 12/21/1998 - 05/25/1999

Action Type: Other Regulatory Actions
Action Date: 9/22/1998
Received Issue Date: 9/22/1998
Action: Staff Letter - #23396
Doc Link:
Title Description Comments:

Action Type: Notices
Action Date: 11/6/1995
Received Issue Date: 11/6/1995
Action: Notice of Responsibility - #39708
Doc Link:
Title Description Comments:

Action Type: Response Requested - Other
Action Date: 2/11/1994
Received Issue Date: 2/11/1994
Action: Unauthorized Release Form
Doc Link: https://geotracker.waterboards.ca.gov/view_documents_all?global_id=T0608501041&doc_id=5927404

Title Description Comments:

Unauthorized Release Form 02/11/1994

Action Type: Response Requested - Other
Action Date: 1/1/1994
Received Issue Date: 1/1/1994
Action: Correspondence
Doc Link: https://geotracker.waterboards.ca.gov/view_documents_all?global_id=T0608501041&doc_id=5927395
Title Description Comments:

Correspondence 1994

Action Type: Response Requested - Workplans
Action Date: 10/20/1998
Received Issue Date:
Action: Soil and Water Investigation Workplan
Doc Link:
Title Description Comments:

Soil and Water Investigation Workplan

Action Type: Leak Action
Action Date: 1/1/1993
Received Issue Date:
Action: Leak Reported
Doc Link:
Title Description Comments:

LUST Sites from GeoTracker Search - Documents (as of Sep 15, 2021)

Document Type: Site Documents ***Size :*** 579 KB
Document Date: 10/4/2007 ***Submitted By:*** CYNTHIA MANA-AY (REGULATOR)
Type: LETTER ***Submitted:***
Title: CLOSURE LETTER & SITE CLOSURE SUMMARY
Title Link: https://geotracker.waterboards.ca.gov/site_documents/2092930436/CLOS%5FL%5F2002%2D06%2D26%2Epdf

Document Type: Site Documents ***Size :***
Document Date: 6/3/2005 ***Submitted By:*** MICHAEL SCHUSTER (REGULATOR)
Type: OTHER REPORT ***Submitted:***
Title: MAP & METROSCAN INFORMATION 06/03/2005
Title Link: https://geotracker.waterboards.ca.gov/view_documents?global_id=T0608501041&enforcement_id=6324307

Document Type: Site Documents ***Size :***
Document Date: 6/3/2005 ***Submitted By:*** MICHAEL SCHUSTER (REGULATOR)
Type: OTHER REPORT / DOCUMENT ***Submitted:***
Title: PHONE LOG 06/03/2005
Title Link: https://geotracker.waterboards.ca.gov/view_documents?global_id=T0608501041&document_id=5927398

Document Type: Site Documents ***Size :***
Document Date: 6/3/2005 ***Submitted By:*** MICHAEL SCHUSTER (REGULATOR)
Type: OTHER REPORT / DOCUMENT ***Submitted:***
Title: STATE INFORMATION 06/03/2005
Title Link: https://geotracker.waterboards.ca.gov/view_documents?global_id=T0608501041&document_id=5927399

Document Type: Site Documents ***Size :***
Document Date: 2/22/2004 ***Submitted By:*** MICHAEL SCHUSTER (REGULATOR)
Type: TANK REMOVAL REPORT / UST SAMPLING REPORT ***Submitted:***
Title: TANK REMOVAL REPORT 02/22/2004
Title Link: https://geotracker.waterboards.ca.gov/view_documents?global_id=T0608501041&document_id=5927403

Document Type: Monitoring Reports ***Size :*** 461 KB
Document Date: 11/30/2000 ***Submitted By:*** MICHAEL SCHUSTER (REGULATOR)
Type: MONITORING REPORT - QUARTERLY ***Submitted:***

Title: GW MONITORING REPORT 11/30/2000 - 05/01/2002 -
Title Link: https://geotracker.waterboards.ca.gov/regulators/deliverable_documents/2455658435/GWM%5FR%5F2002%2D05%2D01%2Epdf

Document Type: Monitoring Reports **Size :** 363 KB
Document Date: 11/30/2000 **Submitted By:** MICHAEL SCHUSTER (REGULATOR)
Type: MONITORING REPORT - QUARTERLY **Submitted:**
Title: GW MONITORING REPORT 11/30/2000 - 05/01/2002 -
Title Link: https://geotracker.waterboards.ca.gov/regulators/deliverable_documents/2455658435/GWM%5FR%5F2000%2D11%2D30%2Epdf

Document Type: Monitoring Reports **Size :** 641 KB
Document Date: 11/30/2000 **Submitted By:** MICHAEL SCHUSTER (REGULATOR)
Type: MONITORING REPORT - QUARTERLY **Submitted:**
Title: GW MONITORING REPORT 11/30/2000 - 05/01/2002 -
Title Link: https://geotracker.waterboards.ca.gov/regulators/deliverable_documents/2455658435/GWM%5FR%5F2001%2D12%2D04%2Epdf

Document Type: Monitoring Reports **Size :** 603 KB
Document Date: 11/30/2000 **Submitted By:** MICHAEL SCHUSTER (REGULATOR)
Type: MONITORING REPORT - QUARTERLY **Submitted:**
Title: GW MONITORING REPORT 11/30/2000 - 05/01/2002 -
Title Link: https://geotracker.waterboards.ca.gov/regulators/deliverable_documents/2455658435/GWM%5FR%5F2002%2D01%2D24%2Epdf

Document Type: Site Documents **Size :**
Document Date: 3/25/2000 **Submitted By:** MICHAEL SCHUSTER (REGULATOR)
Type: SOIL AND WATER INVESTIGATION REPORT **Submitted:**
Title: SOIL & WATER INVESTIGATION REPORT 03/25/2000
Title Link: https://geotracker.waterboards.ca.gov/view_documents?global_id=T0608501041&document_id=5927401

Document Type: Site Documents **Size :**
Document Date: 5/25/1999 **Submitted By:** MICHAEL SCHUSTER (REGULATOR)
Type: OTHER REPORT / DOCUMENT **Submitted:**
Title: ADDENDUM 05/25/1999
Title Link: https://geotracker.waterboards.ca.gov/view_documents?global_id=T0608501041&document_id=5927394

Document Type: Site Documents **Size :**
Document Date: 4/12/1999 **Submitted By:** MICHAEL SCHUSTER (REGULATOR)
Type: PRELIMINARY SITE ASSESSMENT REPORT **Submitted:**
Title: PRELIMINARY SITE ASSESSMENT REPORT 04/12/1999
Title Link: https://geotracker.waterboards.ca.gov/view_documents?global_id=T0608501041&document_id=5927400

Document Type: Site Documents **Size :**
Document Date: 12/21/1998 **Submitted By:** MICHAEL SCHUSTER (REGULATOR)
Type: OTHER WORKPLAN **Submitted:**
Title: WORK PLAN 12/21/1998 - 05/25/1999
Title Link: https://geotracker.waterboards.ca.gov/view_documents?global_id=T0608501041&document_id=5927406

Document Type: Site Documents **Size :**
Document Date: 2/11/1994 **Submitted By:** MICHAEL SCHUSTER (REGULATOR)
Type: UNAUTHORIZED RELEASE FORM **Submitted:**
Title: UNAUTHORIZED RELEASE FORM 02/11/1994
Title Link: https://geotracker.waterboards.ca.gov/view_documents?global_id=T0608501041&document_id=5927404

Document Type: Site Documents **Size :**
Document Date: 1/1/1994 **Submitted By:** MICHAEL SCHUSTER (REGULATOR)
Type: CORRESPONDENCE **Submitted:**
Title: CORRESPONDENCE 1994
Title Link: https://geotracker.waterboards.ca.gov/view_documents?global_id=T0608501041&document_id=5927395

3	*4 of 12*	*WNW*	*0.02 / 90.48*	*74.56 / -1*	***ZYCON CORPORATION PROPERTY 390 BELLOMY ST SAN JOSE CA 95101***	***LUST***

Global ID: T0608501617 **County:** SANTA CLARA

Status: COMPLETED - CASE CLOSED
Latitude:
Status Date:
Longitude:
Case Type: LUST CLEANUP SITE
Date Source: LUST Cleanup Sites & Military UST Site from GeoTracker Project Search Results Export; LUST Cleanup Sites & Military UST Site from GeoTracker Cleanup Sites Data Download

LUST Cleanup Sites from GeoTracker Cleanup Sites Data Download - Facilities Detail

RB Case No:
Potential COC:
Local Case No:
How Discovered:
Begin Date: 6/24/1993
Stop Method:
Lead Agency: SANTA CLARA COUNTY LOP
Stop Description:
Local Agency: SANTA CLARA COUNTY LOP
Case Worker: UST
CUF Case: NO
File Location: All Files are on GeoTracker or in the Local Agency Database

Potential Media of Concern: Other Groundwater (uses other than drinking water)
How Discovered Description:
Calwater Watershed Name: Santa Clara - Palo Alto (205.50)
DWR GW Subbasin Name: Santa Clara Valley - Santa Clara (2-009.02)
Disadvantaged Community:
Calenviroscreen Score: 41-45%
Site History:

LUST Cleanup Sites from GeoTracker Cleanup Sites Data Download - Regulatory Activity

Action Type: ENFORCEMENT
Date : 6/19/1995
Action: Closure/No Further Action Letter

Action Type: RESPONSE
Date : 3/29/1994
Action: Other Report / Document

Action Type: ENFORCEMENT
Date : 8/9/1993
Action: Notice of Responsibility - #39684

Action Type: Other
Date : 7/2/1993
Action: Leak Reported

Action Type: REMEDIATION
Date : 6/24/1993
Action: Excavation

LUST Cleanup Sites from GeoTracker Cleanup Sites Data Download - Regulatory Contacts

Contact Type: Local Agency Caseworker
Address: 1555 Berger Drive, Suite 300
Contact Name: UST CASE WORKER
Email:
City: SAN JOSE
Phone No: 4089183400
Organization Name: SANTA CLARA COUNTY LOP

Contact Type: Regional Board Caseworker
Address: 1515 CLAY ST SUITE 1400
Contact Name: Regional Water Board
Email:
City: OAKLAND
Phone No:
Organization Name: SAN FRANCISCO BAY RWQCB (REGION 2)

LUST Cleanup Sites from GeoTracker Cleanup Sites Data Download - Status History

Status: Completed - Case Closed
Status Date: 6/19/1995

Status: Open - Site Assessment
Status Date: 7/29/1993

Status: Open - Case Begin Date
Status Date: 6/24/1993

Status: Open - Site Assessment
Status Date: 6/24/1993

LUST Sites from GeoTracker Search - Regulatory Profile

Site Facility Name: ZYCON CORPORATION PROPERTY
Site Facility Type: LUST CLEANUP SITE
Cleanup Status: COMPLETED - CASE CLOSED
Project Status:
WDR Place Type:
WDR File:
WDR Order:
CUF Priority Assig:
CUF Amount Paid:
Potential COC: ,
Facility Type:
Composting Method:
Address: 390 BELLOMY ST
City: SAN JOSE
Zip: 95101
County: SANTA CLARA
CUF Claim:
File Location: ALL FILES ARE ON GEOTRACKER OR IN THE LOCAL AGENCY DATABASE
Designated Beneficial Use: MUN, AGR, IND, PROC
Project Oversight Agencies:
Report Link: https://geotracker.waterboards.ca.gov/profile_report?global_id=T0608501617
Cleanup Status Detail: COMPLETED - CASE CLOSED AS OF 6/19/1995
Cleanup History Link: https://geotracker.waterboards.ca.gov/profile_report_include?global_id=T0608501617&tabname=regulatoryhistory
Potential Media of Concern: OTHER GROUNDWATER (USES OTHER THAN DRINKING WATER)
User Defined Beneficial Use:
DWR GW Sub Basin: Santa Clara Valley - Santa Clara (2-009.02)
Calwater Watershed Name: Santa Clara - Palo Alto (205.50)
Post Closure Site Management:
Future Land Use:
Cleanup Oversight Agencies: SANTA CLARA COUNTY LOP (LEAD)
CASEWORKER: UST CASE WORKER
SAN FRANCISCO BAY RWQCB (REGION 2)
CASEWORKER: Regional Water Board
SANTA CLARA VALLEY WATER DISTRICT - CASE #: 07S1W01M01f
Gndwater Monitoring Freque:
Designated Beneficial Use Desc: Municipal and Domestic Supply, Agricultural Supply, Industrial Service Supply, Industrial Process Supply
Site History:

No site history available

LUST Sites from GeoTracker Search - Cleanup Status History

Status: Completed - Case Closed
Date : 6/19/1995

Status: Open - Site Assessment
Date : 7/29/1993

Status: Open - Site Assessment
Date : 6/24/1993

Status: Open - Case Begin Date
Date : 6/24/1993

LUST Sites from GeoTracker Search - Cleanup Action Report (as of Sep 15, 2021)

Action Type: EXCAVATION
Phase:
Contaminant Mass Removed:
Description:
Begin Date: 6/24/1993
End Date: 7/29/1993

LUST Sites from GeoTracker Search - Regulatory Activities (as of Sep 15)

Action Type: Other Regulatory Actions
Action Date: 6/19/1995
Received Issue Date: 6/19/1995
Action: Closure/No Further Action Letter
Doc Link: https://geotracker.waterboards.ca.gov/view_documents?global_id=T0608501617&enforcement_id=6141349&temptable=ENFORCEMENT
Title Description Comments:

Action Type: Response Requested - Other
Action Date: 3/29/1994
Received Issue Date: 3/29/1994
Action: Other Report / Document
Doc Link: https://geotracker.waterboards.ca.gov/view_documents_all?global_id=T0608501617&doc_id=5756196
Title Description Comments:

SCVWD Electronic Files

Action Type: Notices
Action Date: 8/9/1993
Received Issue Date: 8/9/1993
Action: Notice of Responsibility - #39684
Doc Link:
Title Description Comments:

Action Type: Leak Action
Action Date: 7/2/1993
Received Issue Date:
Action: Leak Reported
Doc Link:
Title Description Comments:

Action Type: Cleanup Action
Action Date: 6/24/1993
Received Issue Date:
Action: Excavation
Doc Link:
Title Description Comments:

LUST Sites from GeoTracker Search - Documents (as of Sep 15, 2021)

Document Type: Site Documents
Document Date: 6/19/1995
Size :
Submitted By: COUNTY OF SANTA CLARA STUDENT INTERN (REGULATOR)
Type: CLOSURE/NO FURTHER ACTION LETTER
Submitted: UNKNOWN
Title:
Title Link: https://geotracker.waterboards.ca.gov/view_documents?global_id=T0608501617&enforcement_id=6141349

Document Type: Site Documents
Document Date: 3/29/1994
Size :
Submitted By: COUNTY OF SANTA CLARA STUDENT INTERN (REGULATOR)
Type: OTHER REPORT / DOCUMENT
Submitted: SCVWD ELECTRONIC FILES - REGULATOR RESPONSE
Title:
Title Link: https://geotracker.waterboards.ca.gov/view_documents?global_id=T0608501617&document_id=5756196

3	5 of 12	WNW	0.02 / 90.48	74.56 / -1	1X SOBRATO DEV CO 390 BELLOMY ST SAN JOSE CA 000000000	HAZNET

SIC Code:
NAICS Code:
EPA ID: CAC000941608
Create Date: 3/2/1994
Mailing City: CUPERTINO
Mailing State: CA
Mailing Zip: 950140000
Region Code: 2

Map Key	Number of Records	Direction	Distance (mi/ft)	Elev/Diff (ft)	Site	DB

Fac Act Ind:	No	**Owner Name:**	JOHN SOBRATO SR
Inact Date:	10/25/2000	**Owner Addr 1:**	--
County Code:	43	**Owner Addr 2:**	
County Name:	Santa Clara	**Owner City:**	--
Mail Name:		**Owner State:**	99
Mailing Addr 1:	10600 NORTH DE ANZA BLVD	**Owner Zip:**	--
Mailing Addr 2:		**Owner Phone:**	0000000000
Owner Fax:			

Contact Information

--	--
Contact Name:	BRENDA MCNABB PROJ MNGR
Street Address 1:	--
Street Address 2:	
City:	--
State:	99
Zip:	--
Phone:	4084460700
--	--
--	--

Tanner Information

--	--
Generator EPA ID:	CAC000941608
Generator County Code:	43
Generator County:	Santa Clara
TSD EPA ID:	CAD083166728
TSD County Code:	50
TSD County:	Stanislaus
State Waste Code:	223
State Waste Code Desc.:	Unspecified oil-containing waste
Method Code:	R01
Method Description:	Recycler
Tons:	1.3634
Year:	1994
--	--

Map Key	Number of Records	Direction	Distance (mi/ft)	Elev/Diff (ft)	Site	DB
3	6 of 12	WNW	0.02 / 90.48	74.56 / -1	1X MARKET WHOLESALE GROCERIES 390 BELLOMY STREET SANTA CLARA CA 950500000	HAZNET

SIC Code:		**Mailing City:**	TRACY
NAICS Code:		**Mailing State:**	CA
EPA ID:	CAC000541456	**Mailing Zip:**	953760000
Create Date:	11/29/1990	**Region Code:**	2
Fac Act Ind:	No	**Owner Name:**	MARKET WHOLESALE GROCERIES
Inact Date:	10/25/2000	**Owner Addr 1:**	--
County Code:	43	**Owner Addr 2:**	
County Name:	Santa Clara	**Owner City:**	--
Mail Name:		**Owner State:**	99
Mailing Addr 1:	800 EAST TESCADERO AVENUE	**Owner Zip:**	--
Mailing Addr 2:		**Owner Phone:**	0000000000
Owner Fax:			

Contact Information

--	--
Contact Name:	JOHN OAKES, SHOP MANAGER
Street Address 1:	--
Street Address 2:	
City:	--
State:	99
Zip:	--
Phone:	4089858163
--	--

Map Key	Number of Records	Direction	Distance (mi/ft)	Elev/Diff (ft)	Site	DB
3	7 of 12	WNW	0.02 / 90.48	74.56 / -1	MARK BACH REALTY 700 BELLAMY	HAZNET

Map Key	Number of Records	Direction	Distance (mi/ft)	Elev/Diff (ft)	Site	DB
					SANTA CLARA CA 950500000	

SIC Code:		**Mailing City:**	SANTA CLARA
NAICS Code:		**Mailing State:**	CA
EPA ID:	CAC000918264	**Mailing Zip:**	950500000
Create Date:	1/14/1994	**Region Code:**	2
Fac Act Ind:	No	**Owner Name:**	--
Inact Date:	10/25/2000	**Owner Addr 1:**	--
County Code:	43	**Owner Addr 2:**	
County Name:	Santa Clara	**Owner City:**	--
Mail Name:		**Owner State:**	99
Mailing Addr 1:	100 NO. WINCHESTER_BLVD.	**Owner Zip:**	--
Mailing Addr 2:		**Owner Phone:**	0000000000
Owner Fax:			

Contact Information

--	--
Contact Name:	MARK BACH, OWNER
Street Address 1:	100 NO. WINCHESTER BLVD.
Street Address 2:	
City:	SANTA CLARA
State:	CA
Zip:	950500000
Phone:	4082416641
--	--
--	--

Tanner Information

--	--
Generator EPA ID:	CAC000918264
Generator County Code:	43
Generator County:	Santa Clara
TSD EPA ID:	CAD009466392
TSD County Code:	07
TSD County:	Contra Costa
State Waste Code:	512
State Waste Code Desc.:	Other empty containers 30 gallons or more
Method Code:	
Method Description:	
Tons:	4
Year:	1994
--	--

Map Key	Number of Records	Direction	Distance (mi/ft)	Elev/Diff (ft)	Site	DB
3	8 of 12	WNW	0.02 / 90.48	74.56 / -1	390 BELLOMY STREET SANTA CLARA CA 950500000	HIST MANIFEST

Gen EPA ID:	CAC000541456
Create Date:	11/29/1990 0:00:00
Inact Date:	10/25/2000 0:00:00
Facility Mail Street:	800 EAST TESCADERO AVENUE
Facility Mail City:	TRACY
Facility Mail State:	CA
Facility Mail Zip:	953760000
Contact Phone(s):	4089858163
File Year(s):	1990
Contact Name(s):	JOHN OAKES, SHOP MANAGER

Tanner Information

Method Description:	
Tons:	0
Year:	1990
Generator County Code:	43
Generator County:	Santa Clara
Method Code:	
Tsd County Code:	43

Map Key	Number of Records	Direction	Distance (mi/ft)	Elev/Diff (ft)	Site	DB

Tsd County: Santa Clara
State Waste Code:
State Waste Code Desc:
Tsd Epa ID: CAD000628149

Tanner Information

Method Description:
Tons: 0.65
Year: 1990
Generator County Code: 43
Generator County: Santa Clara
Method Code: R01
Tsd County Code: 43
Tsd County: Santa Clara
State Waste Code: 221
State Waste Code Desc: Waste oil and mixed oil
Tsd Epa ID: CAD000628149

3	9 of 12	WNW	0.02 / 90.48	74.56 / -1	STUFT PIZZA 700 BELLOMY ST SANTA CLARA CA 95050	FINDS/FRS

Registry ID: 110066327861
FIPS Code:
HUC Code: 18050003
Site Type Name: STATIONARY
Location Description:
Supplemental Location:
Create Date: 14-OCT-15
Update Date:
Interest Types: STATE MASTER
SIC Codes:
SIC Code Descriptions:
NAICS Codes:
NAICS Code Descriptions:
Conveyor: FRS-GEOCODE
Federal Facility Code:
Federal Agency Name:
Tribal Land Code:
Tribal Land Name:
Congressional Dist No: 15
Census Block Code: 060855052031046
EPA Region Code: 09
County Name: SANTA CLARA
US/Mexico Border Ind:
Latitude: 37.34621
Longitude: -121.93801
Reference Point: CENTER OF A FACILITY OR STATION
Coord Collection Method: ADDRESS MATCHING-HOUSE NUMBER
Accuracy Value: 30
Datum: NAD83
Source:
Facility Detail Rprt URL: https://ofmpub.epa.gov/frs_public2/fii_query_detail.disp_program_facility?p_registry_id=110066327861
Program Acronyms:

CA-ENVIROVIEW:223825

3	10 of 12	WNW	0.02 / 90.48	74.56 / -1	ZYCON CORPORATION PROPERTY 390 BELLOMY ST SAN JOSE CA 95101	FINDS/FRS

Registry ID: 110066751367

Map Key	Number of Records	Direction	Distance (mi/ft)	Elev/Diff (ft)	Site	DB

FIPS Code:	
HUC Code:	18050003
Site Type Name:	STATIONARY
Location Description:	
Supplemental Location:	
Create Date:	14-OCT-15
Update Date:	
Interest Types:	STATE MASTER
SIC Codes:	
SIC Code Descriptions:	
NAICS Codes:	
NAICS Code Descriptions:	
Conveyor:	CALEPA
Federal Facility Code:	
Federal Agency Name:	
Tribal Land Code:	
Tribal Land Name:	
Congressional Dist No:	15
Census Block Code:	060855052031031
EPA Region Code:	09
County Name:	SANTA CLARA
US/Mexico Border Ind:	
Latitude:	37.348703
Longitude:	-121.932982
Reference Point:	
Coord Collection Method:	UNKNOWN
Accuracy Value:	
Datum:	NAD83
Source:	
Facility Detail Rprt URL:	https://ofmpub.epa.gov/frs_public2/fii_query_detail.disp_program_facility?p_registry_id=110066751367
Program Acronyms:	

CA-ENVIROVIEW:224716

3	11 of 12	WNW	0.02 / 90.48	74.56 / -1	**Pizza My Heart** **700 BELLOMY ST** **SANTA CLARA CA 95050**	**CERS HAZ**

Site ID:	363669
Latitude:	37.346218
Longitude:	-121.938011
County:	

Regulated Programs

EI ID: 10656976 **EI Description:** Chemical Storage Facilities

Evaluations

Eval Date:	01/08/2016
Violations Found:	No
Eval General Type:	Other/Unknown
Eval Type:	Other, not routine, done by local agency
Eval Division:	Santa Clara City Fire Department
Eval Program:	HMRRP
Eval Source:	CERS
Eval Notes:	

Affiliations

Affil Type Desc:	Legal Owner
Entity Name:	chuck Hammers

Entity Title:	
Address:	16222 Shannon Rd
City:	Los Gatos
State:	CA
Country:	United States
Zip Code:	95032
Phone:	(408) 827-4096
Affil Type Desc:	Facility Mailing Address
Entity Name:	Mailing Address
Entity Title:	
Address:	16222 Shannon Rd
City:	Los Gatos
State:	CA
Country:	
Zip Code:	95032
Phone:	
Affil Type Desc:	Environmental Contact
Entity Name:	chuck Hammers
Entity Title:	
Address:	16222 Shannon Rd
City:	Los Gatos
State:	CA
Country:	
Zip Code:	95032
Phone:	
Affil Type Desc:	CUPA District
Entity Name:	Santa Clara City Fire Dept
Entity Title:	
Address:	1675 Lincoln Street
City:	Santa Clara
State:	CA
Country:	
Zip Code:	95050
Phone:	(408) 615-4970
Affil Type Desc:	Identification Signer
Entity Name:	chuck Hammers
Entity Title:	president
Address:	
City:	
State:	
Country:	
Zip Code:	
Phone:	
Affil Type Desc:	Document Preparer
Entity Name:	Chuck Hammers
Entity Title:	
Address:	
City:	
State:	
Country:	
Zip Code:	
Phone:	
Affil Type Desc:	Operator
Entity Name:	Pizza My Heart
Entity Title:	
Address:	
City:	
State:	
Country:	
Zip Code:	
Phone:	(408) 241-0000
Affil Type Desc:	Parent Corporation

Map Key	Number of Records	Direction	Distance (mi/ft)	Elev/Diff (ft)	Site	DB

Entity Name: Pizza My Heart
Entity Title:
Address:
City:
State:
Country:
Zip Code:
Phone:

Coordinates

Env Int Type Code:	HMBP	**Longitude:**	-121.938010
Program ID:	10656976	**Coord Name:**	
Latitude:	37.346220	**Ref Point Type Desc:**	Center of a facility or station.

3	12 of 12	WNW	0.02 / 90.48	74.56 / -1	MARKET DISTRIBUTORS 390 BELLOMY ST. SANTA CLARA CA	HIST TANK

Owner Name:	MARKET WHOLESALE GROCERY COMPA	**No of Containers:**	2
Owner Street:	3440 MENDOCINO AVE.	**County:**	SANTA CLARA
Owner City:	SANTA ROSA	**Facility State:**	CA
Owner State:	CA	**Facility Zip:**	95052
Owner Zip:	95401		

4	1 of 4	SSW	0.06 / 339.55	77.24 / 2	SANTA CLARA UNIVERSITY 750 LOCUST ST. SANTA CLARA CA 95050	RCRA TSD

EPA Handler ID:	CAC003017725
Gen Status Universe:	No Report
Contact Name:	SANTA CLARA UNIVERSITY
Contact Address:	500 EL CAMINO REAL , , SANTA CLARA , CA, 95053 ,
Contact Phone No and Ext:	408-554-4736
Contact Email:	SARA.GOMEZ@SYNERGYCOMPANIES.ORG
Contact Country:	
Land Type:	
County Name:	SANTA CLARA
EPA Region:	09
Receive Date:	20190603
Location Latitude:	37.345226
Location Longitude:	-121.938042

Violation/Evaluation Summary

Note: NO RECORDS: As of Nov 2021, there are no Compliance Monitoring and Enforcement (violation) records associated with this facility (EPA ID).

Handler Summary

Importer Activity:	No
Mixed Waste Generator:	No
Transporter Activity:	No
Transfer Facility:	No
Onsite Burner Exemption:	No
Smelting, Melting and Refining:	No
Underground Injection Control:	No
Commercial TSD:	No
Used Oil Transporter:	No
Used Oil Transfer Facility:	No
Used Oil Processor:	No
Used Oil Refiner:	No
Used Oil Burner:	No

Used Oil Market Burner: No
Used Oil Spec Marketer: No

Hazardous Waste Handler Details

Sequence No: 1
Receive Date: 20190603
Handler Name: SANTA CLARA UNIVERSITY
Federal Waste Generator Code: N
Generator Code Description: Not a Generator, Verified
Source Type: Implementer

Owner/Operator Details

Owner/Operator Ind:	Current Operator	**Street No:**	
Type:	Other	**Street 1:**	500 EL CAMINO REAL
Name:	SANTA CLARA UNIVERSITY	**Street 2:**	
Date Became Current:		**City:**	SANTA CLARA
Date Ended Current:		**State:**	CA
Phone:	408-554-4736	**Country:**	
Source Type:	Implementer	**Zip Code:**	95053

Owner/Operator Ind:	Current Owner	**Street No:**	
Type:	Other	**Street 1:**	500 EL CAMINO REAL
Name:	SANTA CLARA UNIVERSITY	**Street 2:**	
Date Became Current:		**City:**	SANTA CLARA
Date Ended Current:		**State:**	CA
Phone:	408-554-4736	**Country:**	
Source Type:	Implementer	**Zip Code:**	95053

4	2 of 4	SSW	0.06 / 339.55	77.24 / 2	SANTA CLARA UNIVERSITY 750 LOCUST ST. SANTA CLARA CA 95050	RCRA TSD

EPA Handler ID: CAC003017715
Gen Status Universe: No Report
Contact Name: SANTA CLARA UNIVERSITY
Contact Address: 750 LOCUST ST. , , SANTA CLARA , CA, 95050 ,
Contact Phone No and Ext: 408-554-4736
Contact Email: SARA.GOMEZ@SYNERGYCOMPANIES.ORG
Contact Country:
Land Type:
County Name: SANTA CLARA
EPA Region: 09
Receive Date: 20190603
Location Latitude: 37.345226
Location Longitude: -121.938042

Violation/Evaluation Summary

Note: NO RECORDS: As of Nov 2021, there are no Compliance Monitoring and Enforcement (violation) records associated with this facility (EPA ID).

Handler Summary

Importer Activity: No
Mixed Waste Generator: No
Transporter Activity: No
Transfer Facility: No
Onsite Burner Exemption: No
Smelting, Melting and Refining: No
Underground Injection Control: No
Commercial TSD: No

Used Oil Transporter:	No
Used Oil Transfer Facility:	No
Used Oil Processor:	No
Used Oil Refiner:	No
Used Oil Burner:	No
Used Oil Market Burner:	No
Used Oil Spec Marketer:	No

Hazardous Waste Handler Details

Sequence No:	1
Receive Date:	20190603
Handler Name:	SANTA CLARA UNIVERSITY
Federal Waste Generator Code:	N
Generator Code Description:	Not a Generator, Verified
Source Type:	Implementer

Owner/Operator Details

Owner/Operator Ind:	Current Operator	**Street No:**	
Type:	Other	**Street 1:**	750 LOCUST ST.
Name:	SANTA CLARA UNIVERSITY	**Street 2:**	
Date Became Current:		**City:**	SANTA CLARA
Date Ended Current:		**State:**	CA
Phone:	408-554-4736	**Country:**	
Source Type:	Implementer	**Zip Code:**	95050
Owner/Operator Ind:	Current Owner	**Street No:**	
Type:	Other	**Street 1:**	750 LOCUST ST.
Name:	SANTA CLARA UNIVERSITY	**Street 2:**	
Date Became Current:		**City:**	SANTA CLARA
Date Ended Current:		**State:**	CA
Phone:	408-554-4736	**Country:**	
Source Type:	Implementer	**Zip Code:**	95050

4	3 of 4	SSW	0.06 / 339.55	77.24 / 2	SANTA CLARA UNIVERSITY 750 LOCUST ST. SANTA CLARA CA 95050	RCRA NON GEN

EPA Handler ID:	CAC003017725
Gen Status Universe:	No Report
Contact Name:	SANTA CLARA UNIVERSITY
Contact Address:	500 EL CAMINO REAL , , SANTA CLARA , CA, 95053 ,
Contact Phone No and Ext:	408-554-4736
Contact Email:	SARA.GOMEZ@SYNERGYCOMPANIES.ORG
Contact Country:	
County Name:	SANTA CLARA
EPA Region:	09
Land Type:	
Receive Date:	20190603
Location Latitude:	37.345226
Location Longitude:	-121.938042

Violation/Evaluation Summary

Note: NO RECORDS: As of Nov 2021, there are no Compliance Monitoring and Enforcement (violation) records associated with this facility (EPA ID).

Handler Summary

Importer Activity:	No
Mixed Waste Generator:	No
Transporter Activity:	No

Map Key	Number of Records	Direction	Distance (mi/ft)	Elev/Diff (ft)	Site	DB

Transfer Facility:	No
Onsite Burner Exemption:	No
Furnace Exemption:	No
Underground Injection Activity:	No
Commercial TSD:	No
Used Oil Transporter:	No
Used Oil Transfer Facility:	No
Used Oil Processor:	No
Used Oil Refiner:	No
Used Oil Burner:	No
Used Oil Market Burner:	No
Used Oil Spec Marketer:	No

Hazardous Waste Handler Details

Sequence No:	1
Receive Date:	20190603
Handler Name:	SANTA CLARA UNIVERSITY
Source Type:	Implementer
Federal Waste Generator Code:	N
Generator Code Description:	Not a Generator, Verified

Owner/Operator Details

Owner/Operator Ind:	Current Owner	***Street No:***	
Type:	Other	***Street 1:***	500 EL CAMINO REAL
Name:	SANTA CLARA UNIVERSITY	***Street 2:***	
Date Became Current:		***City:***	SANTA CLARA
Date Ended Current:		***State:***	CA
Phone:	408-554-4736	***Country:***	
Source Type:	Implementer	***Zip Code:***	95053

Owner/Operator Ind:	Current Operator	***Street No:***	
Type:	Other	***Street 1:***	500 EL CAMINO REAL
Name:	SANTA CLARA UNIVERSITY	***Street 2:***	
Date Became Current:		***City:***	SANTA CLARA
Date Ended Current:		***State:***	CA
Phone:	408-554-4736	***Country:***	
Source Type:	Implementer	***Zip Code:***	95053

4	***4 of 4***	***SSW***	***0.06 / 339.55***	***77.24 / 2***	***SANTA CLARA UNIVERSITY 750 LOCUST ST. SANTA CLARA CA 95050***	***RCRA NON GEN***

EPA Handler ID:	CAC003017715
Gen Status Universe:	No Report
Contact Name:	SANTA CLARA UNIVERSITY
Contact Address:	750 LOCUST ST. , , SANTA CLARA , CA, 95050 ,
Contact Phone No and Ext:	408-554-4736
Contact Email:	SARA.GOMEZ@SYNERGYCOMPANIES.ORG
Contact Country:	
County Name:	SANTA CLARA
EPA Region:	09
Land Type:	
Receive Date:	20190603
Location Latitude:	37.345226
Location Longitude:	-121.938042

Violation/Evaluation Summary

Note: NO RECORDS: As of Nov 2021, there are no Compliance Monitoring and Enforcement (violation) records associated with this facility (EPA ID).

Map Key	Number of Records	Direction	Distance (mi/ft)	Elev/Diff (ft)	Site	DB

Handler Summary

Importer Activity:	No
Mixed Waste Generator:	No
Transporter Activity:	No
Transfer Facility:	No
Onsite Burner Exemption:	No
Furnace Exemption:	No
Underground Injection Activity:	No
Commercial TSD:	No
Used Oil Transporter:	No
Used Oil Transfer Facility:	No
Used Oil Processor:	No
Used Oil Refiner:	No
Used Oil Burner:	No
Used Oil Market Burner:	No
Used Oil Spec Marketer:	No

Hazardous Waste Handler Details

Sequence No:	1
Receive Date:	20190603
Handler Name:	SANTA CLARA UNIVERSITY
Source Type:	Implementer
Federal Waste Generator Code:	N
Generator Code Description:	Not a Generator, Verified

Owner/Operator Details

Owner/Operator Ind:	Current Operator	***Street No:***	
Type:	Other	***Street 1:***	750 LOCUST ST.
Name:	SANTA CLARA UNIVERSITY	***Street 2:***	
Date Became Current:		***City:***	SANTA CLARA
Date Ended Current:		***State:***	CA
Phone:	408-554-4736	***Country:***	
Source Type:	Implementer	***Zip Code:***	95050

Owner/Operator Ind:	Current Owner	***Street No:***	
Type:	Other	***Street 1:***	750 LOCUST ST.
Name:	SANTA CLARA UNIVERSITY	***Street 2:***	
Date Became Current:		***City:***	SANTA CLARA
Date Ended Current:		***State:***	CA
Phone:	408-554-4736	***Country:***	
Source Type:	Implementer	***Zip Code:***	95050

5	*1 of 4*	*NW*	*0.07 / 350.74*	*76.52 / 1*	***Santa Clara University 2795 The Alameda Santa Clara CA***	***LOP SANTACLARA***

SCVWD ID:	07S1W02Q01f
Closure Date:	11/29/1999
Link:	http://lustop.sccgov.org/files/07S1W02Q01f/

5	*2 of 4*	*NW*	*0.07 / 350.74*	*76.52 / 1*	***SANTA CLARA UNIVERSITY 2795 THE ALAMEDA SANTA CLARA CA 95050***	***LUST***

Global ID:	T0608501091	***County:***	SANTA CLARA
Status:	COMPLETED - CASE CLOSED	***Latitude:***	
Status Date:		***Longitude:***	
Case Type:	LUST CLEANUP SITE		

Date Source: LUST Cleanup Sites & Military UST Site from GeoTracker Project Search Results Export; LUST Cleanup Sites & Military UST Site from GeoTracker Cleanup Sites Data Download

LUST Cleanup Sites from GeoTracker Cleanup Sites Data Download - Facilities Detail

RB Case No:
Local Case No:
Begin Date: 9/28/1986
Lead Agency: SANTA CLARA COUNTY LOP
Local Agency: SANTA CLARA COUNTY LOP
CUF Case: NO
Potential COC: Gasoline
How Discovered:
Stop Method:
Stop Description:
Case Worker: UST
File Location: All Files are on GeoTracker or in the Local Agency Database

Potential Media of Concern: Other Groundwater (uses other than drinking water)
How Discovered Description:
Calwater Watershed Name: Santa Clara - Palo Alto (205.50)
DWR GW Subbasin Name: Santa Clara Valley - Santa Clara (2-009.02)
Disadvantaged Community:
Calenviroscreen Score: 41-45%
Site History:

LUST Cleanup Sites from GeoTracker Cleanup Sites Data Download - Regulatory Activity

Action Type: RESPONSE
Date : 6/3/2005
Action: Other Report / Document

Action Type: RESPONSE
Date : 2/25/1999
Action: Other Report / Document

Action Type: ENFORCEMENT
Date : 12/18/1998
Action: Staff Letter - #23356

Action Type: ENFORCEMENT
Date : 3/18/1993
Action: Notice of Responsibility - #39706

Action Type: Other
Date : 9/28/1986
Action: Leak Reported

LUST Cleanup Sites from GeoTracker Cleanup Sites Data Download - Regulatory Contacts

Contact Type: Local Agency Caseworker
Contact Name: UST CASE WORKER
City: SAN JOSE
Organization Name: SANTA CLARA COUNTY LOP
Address: 1555 Berger Drive, Suite 300
Email:
Phone No: 4089183400

Contact Type: Regional Board Caseworker
Contact Name: Regional Water Board
City: OAKLAND
Organization Name: SAN FRANCISCO BAY RWQCB (REGION 2)
Address: 1515 CLAY ST SUITE 1400
Email:
Phone No:

LUST Cleanup Sites from GeoTracker Cleanup Sites Data Download - Status History

Status: Completed - Case Closed
Status Date: 11/29/1999

Status: Open - Site Assessment
Status Date: 3/9/1999

Status: Open - Site Assessment
Status Date: 11/18/1986

Status: Open - Case Begin Date

Status Date: 9/28/1986

LUST Sites from GeoTracker Search - Regulatory Profile

Site Facility Name: SANTA CLARA UNIVERSITY
Site Facility Type: LUST CLEANUP SITE
Cleanup Status: COMPLETED - CASE CLOSED
Project Status:
WDR Place Type:
WDR File:
WDR Order:
CUF Priority Assig:
CUF Amount Paid:
Potential COC: GASOLINE
Facility Type:
Composting Method:
Address: 2795 THE ALAMEDA
City: SANTA CLARA
Zip: 95050
County: SANTA CLARA
CUF Claim:

File Location: ALL FILES ARE ON GEOTRACKER OR IN THE LOCAL AGENCY DATABASE
Designated Beneficial Use: MUN, AGR, IND, PROC
Project Oversight Agencies:
Report Link: https://geotracker.waterboards.ca.gov/profile_report?global_id=T0608501091
Cleanup Status Detail: COMPLETED - CASE CLOSED AS OF 11/29/1999
Cleanup History Link: https://geotracker.waterboards.ca.gov/profile_report_include?global_id=T0608501091&tabname=regulatoryhistory
Potential Media of Concern: OTHER GROUNDWATER (USES OTHER THAN DRINKING WATER)
User Defined Beneficial Use:
DWR GW Sub Basin: Santa Clara Valley - Santa Clara (2-009.02)
Calwater Watershed Name: Santa Clara - Palo Alto (205.50)
Post Closure Site Management:
Future Land Use:
Cleanup Oversight Agencies: SANTA CLARA COUNTY LOP (LEAD)
CASEWORKER: UST CASE WORKER
SAN FRANCISCO BAY RWQCB (REGION 2)
CASEWORKER: Regional Water Board
SANTA CLARA VALLEY WATER DISTRICT - CASE #: 07S1W02Q01f
Gndwater Monitoring Freque:
Designated Beneficial Use Desc: Municipal and Domestic Supply, Agricultural Supply, Industrial Service Supply, Industrial Process Supply
Site History:

No site history available

LUST Sites from GeoTracker Search - Cleanup Status History

Status: Completed - Case Closed
Date : 11/29/1999

Status: Open - Site Assessment
Date : 3/9/1999

Status: Open - Site Assessment
Date : 11/18/1986

Status: Open - Case Begin Date
Date : 9/28/1986

LUST Sites from GeoTracker Search - Regulatory Activities (as of Sep 15)

Action Type: Response Requested - Other
Action Date: 6/3/2005
Received Issue Date: 6/3/2005
Action: Other Report / Document
Doc Link: https://geotracker.waterboards.ca.gov/view_documents_all?global_id=T0608501091&doc_id=5927393
Title Description Comments:

Microfiche Scans - See Read Me First - 06/03/2005

Action Type: Response Requested - Other
Action Date: 2/25/1999

Received Issue Date: 3/23/1999
Action: Other Report / Document
Doc Link:
Title Description Comments:

Additional Information Report

Action Type: Other Regulatory Actions
Action Date: 12/18/1998
Received Issue Date: 12/18/1998
Action: Staff Letter - #23356
Doc Link:
Title Description Comments:

Action Type: Notices
Action Date: 3/18/1993
Received Issue Date: 3/18/1993
Action: Notice of Responsibility - #39706
Doc Link:
Title Description Comments:

Action Type: Leak Action
Action Date: 9/28/1986
Received Issue Date:
Action: Leak Reported
Doc Link:
Title Description Comments:

LUST Sites from GeoTracker Search - Documents (as of Sep 15, 2021)

Document Type: Site Documents
Size : 482 KB
Document Date: 10/10/2007
Submitted By: CYNTHIA MANA-AY (REGULATOR)
Type: LETTER
Submitted:
Title: CLOSURE LETTER & SITE CLOSURE SUMMARY
Title Link: https://geotracker.waterboards.ca.gov/site_documents/6349720597/CLOS%5FL%5F1999%2D11%2D29%2Epdf

Document Type: Site Documents
Size :
Document Date: 6/3/2005
Submitted By: MICHAEL SCHUSTER (REGULATOR)
Type: OTHER REPORT / DOCUMENT
Submitted:
Title: MICROFICHE SCANS - SEE READ ME FIRST - 06/03/2005
Title Link: https://geotracker.waterboards.ca.gov/view_documents?global_id=T0608501091&document_id=5927393

5	3 of 4	NW	0.07 / 350.74	76.52 / 1	TEXACO 2795 THE ALAMEDA SANTA CLARA CA 95050	HHSS

County: Santa Clara
Tank Details Microfiche: http://geotracker.waterboards.ca.gov/ustpdfs/pdf/00020881.pdf

---

5	4 of 4	NW	0.07 / 350.74	76.52 / 1	TEXACO 2795 THE ALAMEDA SANTA CLARA CA	HIST TANK

Owner Name: SANTA CLARA UNIVERSITY
No of Containers: 3
Owner Street: PROPERTY MANAGEMENT DEPARTMENT
County: SANTA CLARA
Owner City: SANTA CLARA
Facility State: CA
Owner State: CA
Facility Zip: 95050
Owner Zip: 95053

Map Key	Number of Records	Direction	Distance (mi/ft)	Elev/Diff (ft)	Site	DB
6	1 of 2	SE	0.07 / 354.91	74.39 / -1	Safeway 0763 2605 THE ALAMEDA SANTA CLARA CA 95050	CERS HAZ

Site ID: 63916
Latitude: 37.345817
Longitude: -121.936584
County:

Regulated Programs

EI ID: 10156775 **EI Description:** Hazardous Waste Generator

EI ID: 10156775 **EI Description:** Chemical Storage Facilities

Affiliations

Affil Type Desc: Facility Mailing Address
Entity Name: Mailing Address
Entity Title:
Address: PO Box 29096, MS 6515
City: Phoenix
State: AZ
Country:
Zip Code: 85038
Phone:

Affil Type Desc: Identification Signer
Entity Name: Ron Lee
Entity Title: Environmental Manager
Address:
City:
State:
Country:
Zip Code:
Phone:

Affil Type Desc: Parent Corporation
Entity Name: Safeway, Inc.
Entity Title:
Address:
City:
State:
Country:
Zip Code:
Phone:

Affil Type Desc: Document Preparer
Entity Name: Keith Powers
Entity Title:
Address:
City:
State:
Country:
Zip Code:
Phone:

Affil Type Desc: Environmental Contact
Entity Name: Ron Lee
Entity Title:
Address: 5918 Stoneridge Mall Rd.
City: Pleasanton
State: CA
Country:
Zip Code: 94588
Phone:

Map Key	Number of Records	Direction	Distance (mi/ft)	Elev/Diff (ft)	Site	DB

Affil Type Desc:	Operator
Entity Name:	Safeway, Inc.
Entity Title:	
Address:	
City:	
State:	
Country:	
Zip Code:	
Phone:	(925) 469-7000

Affil Type Desc:	Legal Owner
Entity Name:	Safeway, Inc.
Entity Title:	
Address:	5918 Stoneridge Mall Rd.
City:	Pleasanton
State:	CA
Country:	United States
Zip Code:	94588
Phone:	(925) 469-7000

Affil Type Desc:	CUPA District
Entity Name:	Santa Clara City Fire Dept
Entity Title:	
Address:	1675 Lincoln Street
City:	Santa Clara
State:	CA
Country:	
Zip Code:	95050
Phone:	(408) 615-4970

Coordinates

Env Int Type Code:	HWG	***Longitude:***	-121.936580
Program ID:	10156775	***Coord Name:***	
Latitude:	37.345820	***Ref Point Type Desc:***	Center of a facility or station.

6	*2 of 2*	*SE*	*0.07 / 354.91*	*74.39 / -1*	***SAFEWAY STORE #763*** ***2605 THE ALAMEDA*** ***SANTA CLARA CA 95050-6003***	***RCRA NON GEN***

EPA Handler ID:	CAL000353634
Gen Status Universe:	No Report
Contact Name:	SHARON SANGER
Contact Address:	250 E PARKCENTER BLVD , , BOISE , ID, 83706 ,
Contact Phone No and Ext:	208-395-6150
Contact Email:	SHARON.SANGER@SAFEWAY.COM
Contact Country:	
County Name:	SANTA CLARA
EPA Region:	09
Land Type:	
Receive Date:	20100621
Location Latitude:	37.345185
Location Longitude:	-121.93646

Violation/Evaluation Summary

Note: NO RECORDS: As of Nov 2021, there are no Compliance Monitoring and Enforcement (violation) records associated with this facility (EPA ID).

Handler Summary

Importer Activity:	No
Mixed Waste Generator:	No
Transporter Activity:	No
Transfer Facility:	No

Onsite Burner Exemption:	No
Furnace Exemption:	No
Underground Injection Activity:	No
Commercial TSD:	No
Used Oil Transporter:	No
Used Oil Transfer Facility:	No
Used Oil Processor:	No
Used Oil Refiner:	No
Used Oil Burner:	No
Used Oil Market Burner:	No
Used Oil Spec Marketer:	No

Hazardous Waste Handler Details

Sequence No:	1
Receive Date:	20100621
Handler Name:	SAFEWAY STORE #763
Source Type:	Implementer
Federal Waste Generator Code:	N
Generator Code Description:	Not a Generator, Verified

Owner/Operator Details

Owner/Operator Ind:	Current Owner	**Street No:**	
Type:	Other	**Street 1:**	250 E PARKCENTER BLVD
Name:	ALBERTSONS COMPANIES	**Street 2:**	
Date Became Current:		**City:**	BOISE
Date Ended Current:		**State:**	ID
Phone:	208-395-6200	**Country:**	
Source Type:	Implementer	**Zip Code:**	83706-0000

Owner/Operator Ind:	Current Operator	**Street No:**	
Type:	Other	**Street 1:**	250 E PARKCENTER BLVD
Name:	SHARON SANGER	**Street 2:**	
Date Became Current:		**City:**	BOISE
Date Ended Current:		**State:**	ID
Phone:	208-395-6150	**Country:**	
Source Type:	Implementer	**Zip Code:**	83706

7	1 of 1	ESE	0.09 / 492.10	75.64 / 1	TACO BELL 2555 THE ALAMEDA SANTA CLARA CA 95050	CERS HAZ

Site ID:	364992
Latitude:	37.345249
Longitude:	-121.935692
County:	

Regulated Programs

EI ID:	10661491	**EI Description:**	Chemical Storage Facilities

Violations

Violation Date:	01/02/2019	**Violation Source:**	CERS
Violation Program:	HMRRP	**Violation Division:**	Santa Clara City Fire Department
Citation:	HSC 6.95 25508(a)(1) - California Health and Safety Code, Chapter 6.95, Section(s) 25508(a)(1)		
Violation Notes:			

Returned to compliance on 07/30/2020. Liquid carbon dioxide is reported in pounds rather than gallons on the Hazardous Materials Inventory. Amend submittal to report the quantity of liquid carbon dioxide in gallons.

Violation Description:

Failure to complete and electronically submit hazardous material inventory information for all reportable hazardous materials on site at or above reportable quantities.

Violations

Violation Date: 01/02/2019 ***Violation Source:*** CERS
Violation Program: HMRRP ***Violation Division:*** Santa Clara City Fire Department
Citation: HSC 6.95 25505(a)(4) - California Health and Safety Code, Chapter 6.95, Section(s) 25505(a)(4)
Violation Notes:

Returned to compliance on 07/30/2020. Employee HMBP training documentation was not available for review during inspection. Provide copies of employee training documentation to SCFD for review.

Violation Description:

Failure to provide initial and annual training to all employees in safety procedures in the event of a release or threatened release of a hazardous material or failure to document and maintain training records for a minimum of three years.

Violations

Violation Date: 01/02/2019 ***Violation Source:*** CERS
Violation Program: HMRRP ***Violation Division:*** Santa Clara City Fire Department
Citation: HSC 6.95 25508(a)(1) - California Health and Safety Code, Chapter 6.95, Section(s) 25508(a)(1)
Violation Notes:

Returned to compliance on 07/30/2020. DISREGARD THE CORRECTIVE ACTION NOTES ABOVE AND BELOW THIS VIOLATION AND ADDRESS THE FOLLOWING DEFICIENCY: The facility was notified of deficiencies in the Hazardous Materials Business Plan (HMBP) submittal via the California Environmental Reporting System (CERS) on 5/3/2018, but did not correct any of the identified deficiencies and re-submit. Upon being notified of deficiencies in an HMBP, the facility shall electronically submit a corrected HMBP within 30 days from the date of the notice. Immediately correct all deficiencies identified in CERS and in this inspection report and re-submit [HSC 25508(a)(2)].

Violation Description:

Failure to complete and electronically submit a business plan when storing/handling a hazardous material at or above reportable quantities.

Violations

Violation Date: 10/16/2014 ***Violation Source:*** CERS
Violation Program: HMRRP ***Violation Division:*** Santa Clara City Fire Department
Citation: HSC 6.95 25508(d) - California Health and Safety Code, Chapter 6.95, Section(s) 25508(d)
Violation Notes:

Returned to compliance on 03/04/2016.

Violation Description:

Failure to complete and/or electronically submit a business plan when storing/handling a hazardous material at or above reportable quantities.

Violations

Violation Date: 01/02/2019 ***Violation Source:*** CERS
Violation Program: HMRRP ***Violation Division:*** Santa Clara City Fire Department
Citation: HSC 6.95 25508(a)(1) - California Health and Safety Code, Chapter 6.95, Section(s) 25508(a)(1)
Violation Notes:

Returned to compliance on 07/30/2020. The Unified Program Agency/CUPA phone number is incorrect in the Emergency Response and Training Plan phone number list. Amend to identify Santa Clara Fire Department as the CUPA and amend Plan to include SCFD's phone number, (408)615-4970.

Violation Description:

Failure to establish and electronically submit an adequate emergency response plan and procedures for a release or threatened release of a hazardous material.

Violations

Violation Date: 01/02/2019 ***Violation Source:*** CERS
Violation Program: HMRRP ***Violation Division:*** Santa Clara City Fire Department
Citation: HSC 6.95 25508(a)(1) - California Health and Safety Code, Chapter 6.95, Section(s) 25508(a)(1)
Violation Notes:

Returned to compliance on 07/30/2020. The Business Owner/Operator Identification page does not have an environmental contact associated with the facility listed.

Violation Description:

Failure to complete and electronically submit the Business Activities Page and/or Business Owner Operator Identification Page.

Violations

Violation Date: 01/02/2019 ***Violation Source:*** CERS
Violation Program: HMRRP ***Violation Division:*** Santa Clara City Fire Department
Citation: HSC 6.95 25508(a)(1) - California Health and Safety Code, Chapter 6.95, Section(s) 25508(a)(1)
Violation Notes:

Returned to compliance on 07/30/2020. The HMBP site map does not have a north orientation, evacuation staging area, location of emergency response equipment (e.g. fire extinguishers, pull stations, alarms, etc), and all emergency shut-offs (e.g. water, CO2).

Violation Description:

Failure to complete and electronically submit a site map with all required content.

Evaluations

Eval Date: 01/02/2019
Violations Found: Yes
Eval General Type: Compliance Evaluation Inspection
Eval Type: Routine done by local agency
Eval Division: Santa Clara City Fire Department
Eval Program: HMRRP
Eval Source: CERS
Eval Notes:

Eval Date: 10/16/2014
Violations Found: Yes
Eval General Type: Compliance Evaluation Inspection
Eval Type: Routine done by local agency
Eval Division: Santa Clara City Fire Department
Eval Program: HMRRP
Eval Source: CERS
Eval Notes:

Affiliations

Affil Type Desc: Legal Owner
Entity Name: Rakesh Kumar
Entity Title:
Address: 1118 CHESS DRIVE
City: Foster City
State: CA
Country: United States
Zip Code: 94404
Phone: (650) 312-9934

Affil Type Desc: CUPA District
Entity Name: Santa Clara City Fire Dept
Entity Title:
Address: 1675 Lincoln Street
City: Santa Clara
State: CA
Country:
Zip Code: 95050
Phone: (408) 615-4970

Affil Type Desc: Operator
Entity Name: MARIA DIAZ
Entity Title:
Address:
City:
State:
Country:
Zip Code:
Phone: (408) 246-3645

Affil Type Desc: Document Preparer
Entity Name: VIEL MEJIA
Entity Title:
Address:
City:
State:
Country:
Zip Code:
Phone:

Affil Type Desc: Identification Signer
Entity Name: VIEL MEJIA
Entity Title: EXECUTIVE ASSISTANT
Address:
City:
State:
Country:
Zip Code:
Phone:

Affil Type Desc: Parent Corporation
Entity Name: Kumar Management Corporation
Entity Title:
Address:
City:
State:
Country:
Zip Code:
Phone:

Affil Type Desc: Facility Mailing Address
Entity Name: Mailing Address
Entity Title:
Address: 1118 CHESS DRIVE
City: Foster City
State: CA
Country:
Zip Code: 94404
Phone:

Affil Type Desc: Property Owner
Entity Name: ALAN BUSHNELL
Entity Title:
Address: 969 REDWOOD DRIVE
City: DANVILLE
State: CA
Country: United States
Zip Code: 94560
Phone: (925) 736-0969

Map Key	Number of Records	Direction	Distance (mi/ft)	Elev/Diff (ft)	Site	DB

Affil Type Desc:	Environmental Contact
Entity Name:	VIEL MEJIA
Entity Title:	
Address:	1118 CHESS DRIVE
City:	FOSTER CITY
State:	CA
Country:	
Zip Code:	94404
Phone:	

Coordinates

Env Int Type Code:	HMBP	**Longitude:**	-121.935690
Program ID:	10661491	**Coord Name:**	
Latitude:	37.345250	**Ref Point Type Desc:**	Center of a facility or station.

8	1 of 3	W	0.11 / 575.02	79.05 / 4	SANTA CLARA UNIVERSITY 819 BELLOMY ST. SANTA CLARA CA 95050	RCRA NON GEN

EPA Handler ID:	CAC002974049
Gen Status Universe:	No Report
Contact Name:	SANTA CLARA UNIVERSITY
Contact Address:	500 EL CAMINO REAL , , SANTA CLARA , CA, 95053 ,
Contact Phone No and Ext:	408-554-4406
Contact Email:	LILIAN.RAMOS@SYNERGYCOMPANIES.ORG
Contact Country:	
County Name:	SANTA CLARA
EPA Region:	09
Land Type:	
Receive Date:	20180803
Location Latitude:	37.345987
Location Longitude:	-121.939607

Violation/Evaluation Summary

Note: NO RECORDS: As of Nov 2021, there are no Compliance Monitoring and Enforcement (violation) records associated with this facility (EPA ID).

Handler Summary

Importer Activity:	No
Mixed Waste Generator:	No
Transporter Activity:	No
Transfer Facility:	No
Onsite Burner Exemption:	No
Furnace Exemption:	No
Underground Injection Activity:	No
Commercial TSD:	No
Used Oil Transporter:	No
Used Oil Transfer Facility:	No
Used Oil Processor:	No
Used Oil Refiner:	No
Used Oil Burner:	No
Used Oil Market Burner:	No
Used Oil Spec Marketer:	No

Hazardous Waste Handler Details

Sequence No:	1
Receive Date:	20180803
Handler Name:	SANTA CLARA UNIVERSITY

Source Type: Implementer
Federal Waste Generator Code: N
Generator Code Description: Not a Generator, Verified

Owner/Operator Details

Owner/Operator Ind:	Current Operator	**Street No:**	
Type:	Other	**Street 1:**	500 EL CAMINO REAL
Name:	SANTA CLARA UNIVERSITY	**Street 2:**	
Date Became Current:		**City:**	SANTA CLARA
Date Ended Current:		**State:**	CA
Phone:	408-554-4406	**Country:**	
Source Type:	Implementer	**Zip Code:**	95053

Owner/Operator Ind:	Current Owner	**Street No:**	
Type:	Other	**Street 1:**	500 EL CAMINO REAL
Name:	SANTA CLARA UNIVERSITY	**Street 2:**	
Date Became Current:		**City:**	SANTA CLARA
Date Ended Current:		**State:**	CA
Phone:	408-554-4406	**Country:**	
Source Type:	Implementer	**Zip Code:**	95053

8	2 of 3	W	0.11 / 575.02	79.05 / 4	SANTA CLARA UNIVERSITY 819 BELLOMY ST SANTA CLARA CA 95050	RCRA NON GEN

EPA Handler ID: CAC002972284
Gen Status Universe: No Report
Contact Name: SANTA CLARA UNIVERSITY
Contact Address: 500 EL CAMINO REAL , , SANTA CLARA , CA, 95053 ,
Contact Phone No and Ext: 408-554-4406
Contact Email: LILIAN.RAMOS@SYNERGYCOMPANIES.ORG
Contact Country:
County Name: SANTA CLARA
EPA Region: 09
Land Type:
Receive Date: 20180723
Location Latitude: 37.345987
Location Longitude: -121.939607

Violation/Evaluation Summary

Note: NO RECORDS: As of Nov 2021, there are no Compliance Monitoring and Enforcement (violation) records associated with this facility (EPA ID).

Handler Summary

Importer Activity: No
Mixed Waste Generator: No
Transporter Activity: No
Transfer Facility: No
Onsite Burner Exemption: No
Furnace Exemption: No
Underground Injection Activity: No
Commercial TSD: No
Used Oil Transporter: No
Used Oil Transfer Facility: No
Used Oil Processor: No
Used Oil Refiner: No
Used Oil Burner: No
Used Oil Market Burner: No
Used Oil Spec Marketer: No

Map Key	Number of Records	Direction	Distance (mi/ft)	Elev/Diff (ft)	Site	DB

Hazardous Waste Handler Details

Sequence No:	1
Receive Date:	20180723
Handler Name:	SANTA CLARA UNIVERSITY
Source Type:	Implementer
Federal Waste Generator Code:	N
Generator Code Description:	Not a Generator, Verified

Owner/Operator Details

Owner/Operator Ind:	Current Operator	***Street No:***	
Type:	Other	***Street 1:***	500 EL CAMINO REAL
Name:	SANTA CLARA UNIVERSITY	***Street 2:***	
Date Became Current:		***City:***	SANTA CLARA
Date Ended Current:		***State:***	CA
Phone:	408-554-4406	***Country:***	
Source Type:	Implementer	***Zip Code:***	95053

Owner/Operator Ind:	Current Owner	***Street No:***	
Type:	Other	***Street 1:***	500 EL CAMINO REAL
Name:	SANTA CLARA UNIVERSITY	***Street 2:***	
Date Became Current:		***City:***	SANTA CLARA
Date Ended Current:		***State:***	CA
Phone:	408-554-4406	***Country:***	
Source Type:	Implementer	***Zip Code:***	95053

8	***3 of 3***	***W***	***0.11 / 575.02***	***79.05 / 4***	***SANTA CLARA UNIVERSITY 819 BELLOMY ST. SANTA CLARA CA 95050***	***RCRA NON GEN***

EPA Handler ID:	CAC003023678
Gen Status Universe:	No Report
Contact Name:	SANTA CLARA UNIVERSITY
Contact Address:	819 BELLOMY ST. , , SANTA CLARA , CA, 95050 ,
Contact Phone No and Ext:	831-212-0228
Contact Email:	JENNI.MILLER@SYNERGYCOMPANIES.ORG
Contact Country:	
County Name:	SANTA CLARA
EPA Region:	09
Land Type:	
Receive Date:	20190711
Location Latitude:	37.345987
Location Longitude:	-121.939607

Violation/Evaluation Summary

Note: NO RECORDS: As of Nov 2021, there are no Compliance Monitoring and Enforcement (violation) records associated with this facility (EPA ID).

Handler Summary

Importer Activity:	No
Mixed Waste Generator:	No
Transporter Activity:	No
Transfer Facility:	No
Onsite Burner Exemption:	No
Furnace Exemption:	No
Underground Injection Activity:	No
Commercial TSD:	No
Used Oil Transporter:	No
Used Oil Transfer Facility:	No
Used Oil Processor:	No
Used Oil Refiner:	No

Used Oil Burner: No
Used Oil Market Burner: No
Used Oil Spec Marketer: No

Hazardous Waste Handler Details

Sequence No: 1
Receive Date: 20190711
Handler Name: SANTA CLARA UNIVERSITY
Source Type: Implementer
Federal Waste Generator Code: N
Generator Code Description: Not a Generator, Verified

Owner/Operator Details

Owner/Operator Ind:	Current Operator	**Street No:**	
Type:	Other	**Street 1:**	819 BELLOMY ST.
Name:	SANTA CLARA UNIVERSITY	**Street 2:**	
Date Became Current:		**City:**	SANTA CLARA
Date Ended Current:		**State:**	CA
Phone:	831-212-0228	**Country:**	
Source Type:	Implementer	**Zip Code:**	95050

Owner/Operator Ind:	Current Owner	**Street No:**	
Type:	Other	**Street 1:**	819 BELLOMY ST.
Name:	SANTA CLARA UNIVERSITY	**Street 2:**	
Date Became Current:		**City:**	SANTA CLARA
Date Ended Current:		**State:**	CA
Phone:	831-212-0228	**Country:**	
Source Type:	Implementer	**Zip Code:**	95050

9	1 of 1	W	0.12 / 634.70	80.15 / 5	SANTA CLARA UNIVERSITY 831 BELLOMY ST SANTA CLARA CA 95050	RCRA NON GEN

EPA Handler ID: CAC002972285
Gen Status Universe: No Report
Contact Name: SANTA CLARA UNIVERSITY
Contact Address: 500 EL CAMINO REAL , , SANTA CLARA , CA, 95053 ,
Contact Phone No and Ext: 408-554-4406
Contact Email: LILIAN.RAMOS@SYNERGYCOMPANIES.ORG
Contact Country:
County Name: SANTA CLARA
EPA Region: 09
Land Type:
Receive Date: 20180723
Location Latitude: 37.345924
Location Longitude: -121.93978

Violation/Evaluation Summary

Note: NO RECORDS: As of Nov 2021, there are no Compliance Monitoring and Enforcement (violation) records associated with this facility (EPA ID).

Handler Summary

Importer Activity: No
Mixed Waste Generator: No
Transporter Activity: No
Transfer Facility: No
Onsite Burner Exemption: No
Furnace Exemption: No
Underground Injection Activity: No

Commercial TSD:	No
Used Oil Transporter:	No
Used Oil Transfer Facility:	No
Used Oil Processor:	No
Used Oil Refiner:	No
Used Oil Burner:	No
Used Oil Market Burner:	No
Used Oil Spec Marketer:	No

Hazardous Waste Handler Details

Sequence No:	1
Receive Date:	20180723
Handler Name:	SANTA CLARA UNIVERSITY
Source Type:	Implementer
Federal Waste Generator Code:	N
Generator Code Description:	Not a Generator, Verified

Owner/Operator Details

Owner/Operator Ind:	Current Owner	**Street No:**	
Type:	Other	**Street 1:**	500 EL CAMINO REAL
Name:	SANTA CLARA UNIVERSITY	**Street 2:**	
Date Became Current:		**City:**	SANTA CLARA
Date Ended Current:		**State:**	CA
Phone:	408-554-4406	**Country:**	
Source Type:	Implementer	**Zip Code:**	95053
Owner/Operator Ind:	Current Operator	**Street No:**	
Type:	Other	**Street 1:**	500 EL CAMINO REAL
Name:	SANTA CLARA UNIVERSITY	**Street 2:**	
Date Became Current:		**City:**	SANTA CLARA
Date Ended Current:		**State:**	CA
Phone:	408-554-4406	**Country:**	
Source Type:	Implementer	**Zip Code:**	95053

10	***1 of 3***	***SW***	***0.12 / 637.13***	***78.98 / 4***	***UNIVERSITY OF SANTA CLARA 820 ALVISO ST SANTA CLARA CA 95053***	***CERCLIS***

Site ID:	0901444	**RNPL Status Code:**	N
Site EPA ID:	CAD054800214	**NPL Status:**	Not on the NPL
Site Street Address 2:		**RFED Facility Code:**	N
Site County Name:	SANTA CLARA	**RFED Facility Desc:**	Not a Federal Facility
Site FIPS Code:	06085	**USGS Hydro Unit No.:**	18050003
Region Code:	09	**Site Cong. Dist. Code:**	13
Site SMSA No.:		**ROT Desc:**	Unknown
Site Prim. Latitude:	37D20M54S	**FR NPL Update No.:**	
Site Prim. Longitude:	121D56M18S	**RFRA Code:**	
Lat Long Source:			
RNON NPL Status Desc:	NFRAP-Site does not qualify for the NPL based on existing information		

CERCLIS Assess History

OU ID:	00	**RALT Short Name:**	
Act Code ID:		**Act Start Date:**	
RAT Code:		**Act Complete Date:**	
RAT Short Name:		**AGT Order No.:**	0
RAT Name:		**SH OU:**	
RAT Hist. Only Flag:		**SH Code:**	
RAT NSI Indicator:		**SH Seq:**	
RAT Level:		**SH Start Date:**	
RAT DEF OU:		**SH Complete Date:**	
RFBS Code:		**SH Lead:**	
SPA Code:			

RAT Def:
Site Desc: No description available
.
Site Alias: No alias data available

CERCLIS Assess History

OU ID:	00	**RALT Short Name:**	State (Fund)
Act Code ID:	002	**Act Start Date:**	
RAT Code:	PA	**Act Complete Date:**	6/1/1988 00:00:00
RAT Short Name:	PA	**AGT Order No.:**	130
RAT Name:	PRELIMINARY ASSESSMENT	**SH OU:**	
RAT Hist. Only Flag:		**SH Code:**	
RAT NSI Indicator:	B	**SH Seq:**	
RAT Level:	1	**SH Start Date:**	
RAT DEF OU:	00	**SH Complete Date:**	
RFBS Code:	P	**SH Lead:**	
SPA Code:	13		

RAT Def: Collection of diverse existing information about the source and nature of the site hazard. It is EPA policy to complete the preliminary assessment within one year of site discovery.
Site Desc:
Site Alias:

CERCLIS Assess History

OU ID:	00	**RALT Short Name:**	State (Fund)
Act Code ID:	001	**Act Start Date:**	
RAT Code:	PA	**Act Complete Date:**	2/1/1987 00:00:00
RAT Short Name:	PA	**AGT Order No.:**	130
RAT Name:	PRELIMINARY ASSESSMENT	**SH OU:**	
RAT Hist. Only Flag:		**SH Code:**	
RAT NSI Indicator:	B	**SH Seq:**	
RAT Level:	1	**SH Start Date:**	
RAT DEF OU:	00	**SH Complete Date:**	
RFBS Code:	P	**SH Lead:**	
SPA Code:	13		

RAT Def: Collection of diverse existing information about the source and nature of the site hazard. It is EPA policy to complete the preliminary assessment within one year of site discovery.
Site Desc:
Site Alias:

CERCLIS Assess History

OU ID:	00	**RALT Short Name:**	State (Fund)
Act Code ID:	001	**Act Start Date:**	
RAT Code:	DS	**Act Complete Date:**	10/1/1986 00:00:00
RAT Short Name:	DISCVRY	**AGT Order No.:**	10
RAT Name:	DISCOVERY	**SH OU:**	
RAT Hist. Only Flag:		**SH Code:**	
RAT NSI Indicator:	B	**SH Seq:**	
RAT Level:	1	**SH Start Date:**	
RAT DEF OU:	00	**SH Complete Date:**	
RFBS Code:		**SH Lead:**	
SPA Code:	13		

RAT Def: The process by which a potential hazardous waste site is brought to the attention of the EPA. The process can occur through the use of several mechanisms such as a phone call or referral by another government agency.
Site Desc:
Site Alias:

CERCLIS Assess History

OU ID:	00	**RALT Short Name:**	EPA In-House
Act Code ID:	001	**Act Start Date:**	
RAT Code:	VS	**Act Complete Date:**	6/1/1988 00:00:00

Map Key	Number of Records	Direction	Distance (mi/ft)	Elev/Diff (ft)	Site	DB

RAT Short Name:	ARCH SITE	**AGT Order No.:**	1500
RAT Name:	ARCHIVE SITE	**SH OU:**	
RAT Hist. Only Flag:		**SH Code:**	
RAT NSI Indicator:	B	**SH Seq:**	
RAT Level:	1	**SH Start Date:**	
RAT DEF OU:	00	**SH Complete Date:**	
RFBS Code:		**SH Lead:**	
SPA Code:	13		
RAT Def:	The decision is made that no further activity is planned at the site.		
Site Desc:			
Site Alias:			

10	2 of 3	SW	0.12 / 637.13	78.98 / 4	UNIVERSITY OF SANTA CLARA 820 ALVISO ST SANTA CLARA CA 95053	CERCLIS NFRAP

Site ID:	901444	**Site FIPS Code:**	6085
Site EPA ID:	CAD054800214	**Region Code:**	9
Site Parent ID:		**Site Cong. Dist. Code:**	13
Site County Name:	SANTA CLARA	**Federal Facility:**	
Parent Site Name:			

CERCLIS-NFRAP Assess History

OU ID:	0	**Act Start Date:**	
Act Code ID:	1	**Act Complete Date:**	10/1/1986
RAT Code:	DS	**AGT Order No.:**	10
RAT Short Name:	DISCVRY	**SH OU:**	
RAT Name:	DISCOVERY	**SH Code:**	
RAT Hist. Only Flag:		**SH Seq:**	
RAT NSI Indicator:	B	**SH Start Date:**	
RAT Level:	1	**SH Complete Date:**	
RAT DEF OU:	00	**SH Lead:**	
RFBS Code:		**SH Qual:**	
SPA Code:	13	**RAQ Act. Qual Short:**	
RALT Short Name:	State (Fund)	**RNPL Status Code:**	N
RAT Def:	The process by which a potential hazardous waste site is brought to the attention of the EPA. The process can occur through the use of several mechanisms such as a phone call or referral by another government agency.		
RNON NPL Status Desc:	NFRAP-Site does not qualify for the NPL based on existing information		

CERCLIS-NFRAP Assess History

OU ID:	0	**Act Start Date:**	
Act Code ID:	1	**Act Complete Date:**	2/1/1987
RAT Code:	PA	**AGT Order No.:**	130
RAT Short Name:	PA	**SH OU:**	
RAT Name:	PRELIMINARY ASSESSMENT	**SH Code:**	
RAT Hist. Only Flag:		**SH Seq:**	
RAT NSI Indicator:	B	**SH Start Date:**	
RAT Level:	1	**SH Complete Date:**	
RAT DEF OU:	00	**SH Lead:**	
RFBS Code:	P	**SH Qual:**	
SPA Code:	13	**RAQ Act. Qual Short:**	Higher priority
RALT Short Name:	State (Fund)	**RNPL Status Code:**	N
RAT Def:	Collection of diverse existing information about the source and nature of the site hazard. It is EPA policy to complete the preliminary assessment within one year of site discovery.		
RNON NPL Status Desc:	NFRAP-Site does not qualify for the NPL based on existing information		

CERCLIS-NFRAP Assess History

OU ID:	0	**Act Start Date:**	
Act Code ID:	1	**Act Complete Date:**	6/1/1988
RAT Code:	VS	**AGT Order No.:**	1500
RAT Short Name:	ARCH SITE	**SH OU:**	
RAT Name:	ARCHIVE SITE	**SH Code:**	